

CONTENTS

Preface

Executive Summary

Landscape Framework

Part One. Landscape
Character Types

Part Two. Landscape
Character Areas

Bibliography

Consultees

Appendices

Appendices

- Appendix A: Detailed Character Area maps
- Appendix B: Field Survey Sheet template

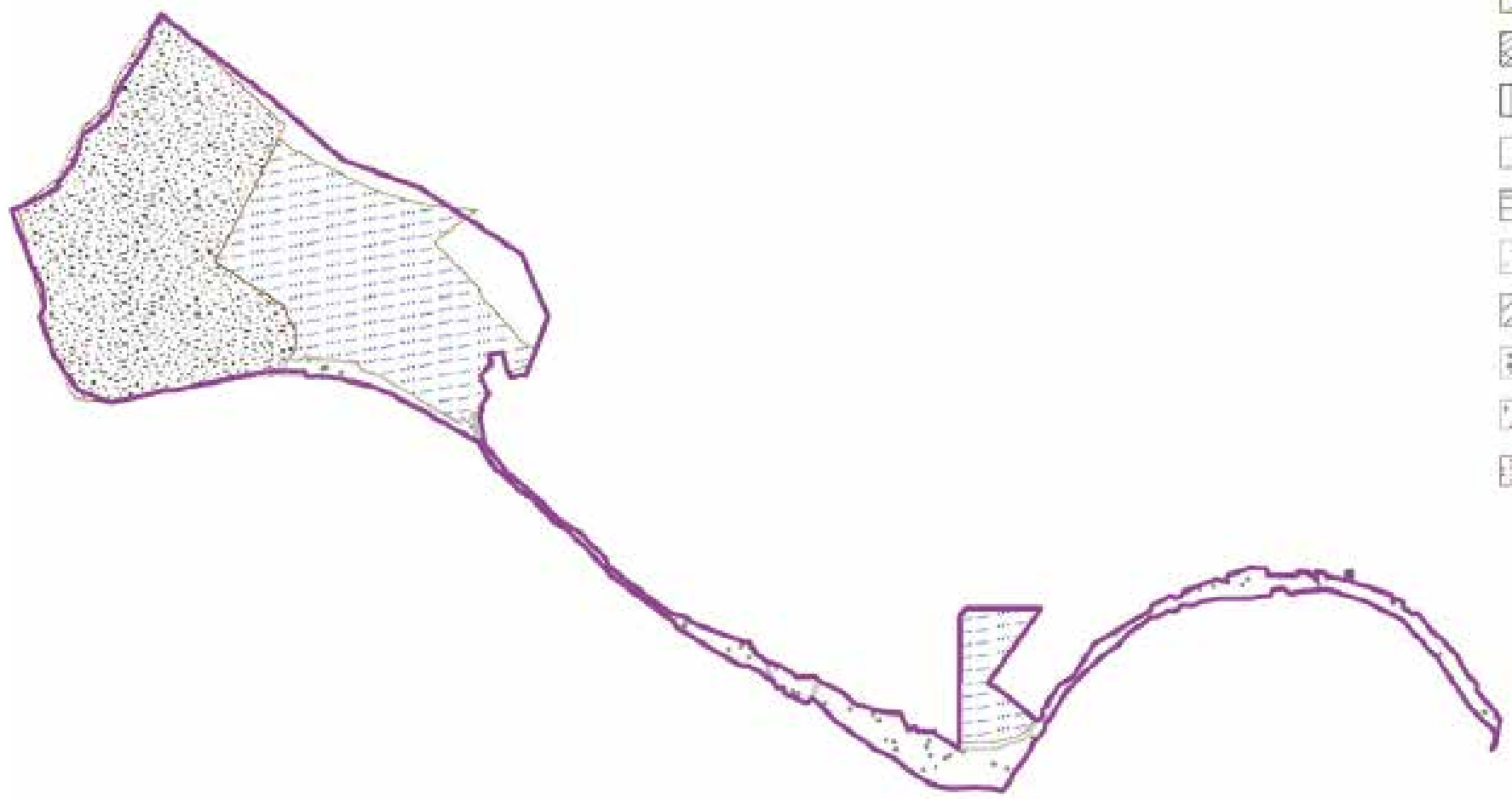
Appendix A:
Detailed Character Area maps

Character Area: Aveley, Wennington & Rainham Marshes

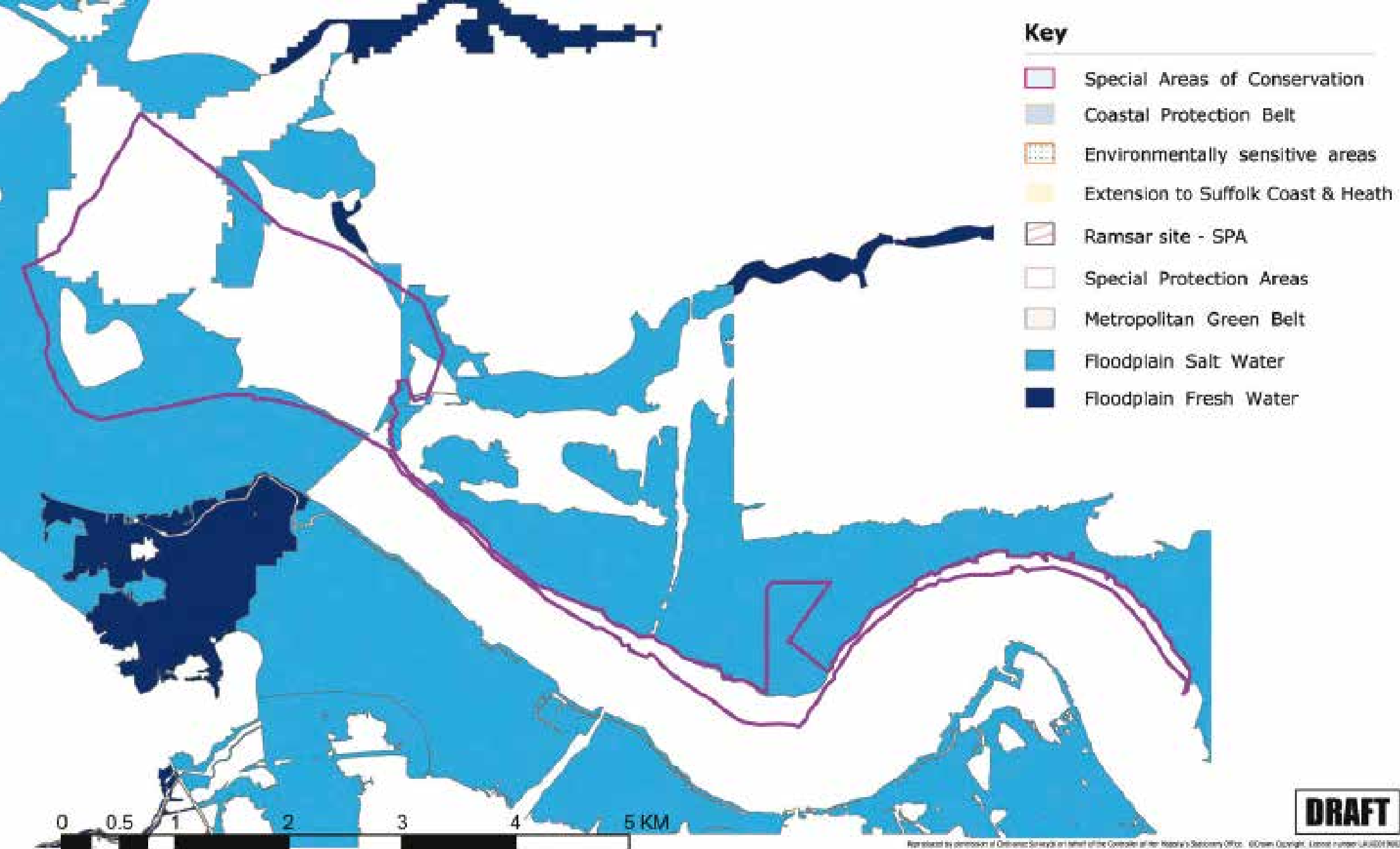


Key

- Diverse Coastal Marshland
- Enclosed Valley Sides
- Intertidal Salt Marsh
- Mixed Marshland Edge
- River Terrace Farmlands
- Rolling Clay Farmlands
- Uniform Coastal Marshland
- Unvegetated Foreshore
- Vale-Top Farmlands
- Urban Fringe



DRAFT



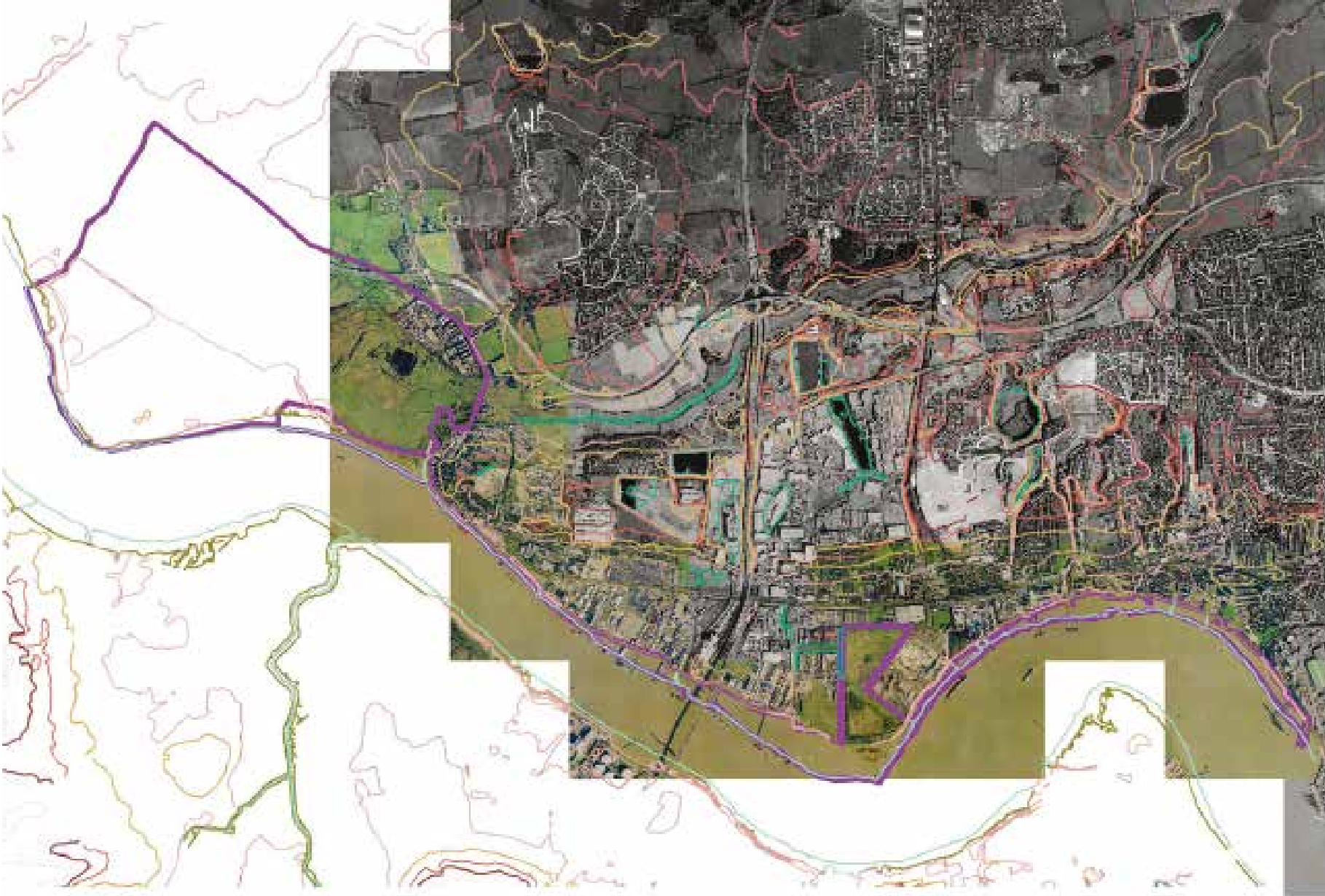


- Key**
- Special Landscape Areas
 - SSSI
 - Historic Park & Gardens
 - Ancient Landscapes
 - Ancient Woodland
 - National Nature Reserves
 - Conservation Areas



DRAFT

Reproduced by permission of Ordnance Survey on behalf of the Controller of Her Majesty's Stationery Office. © Crown Copyright, Licence number LA1001960



Key

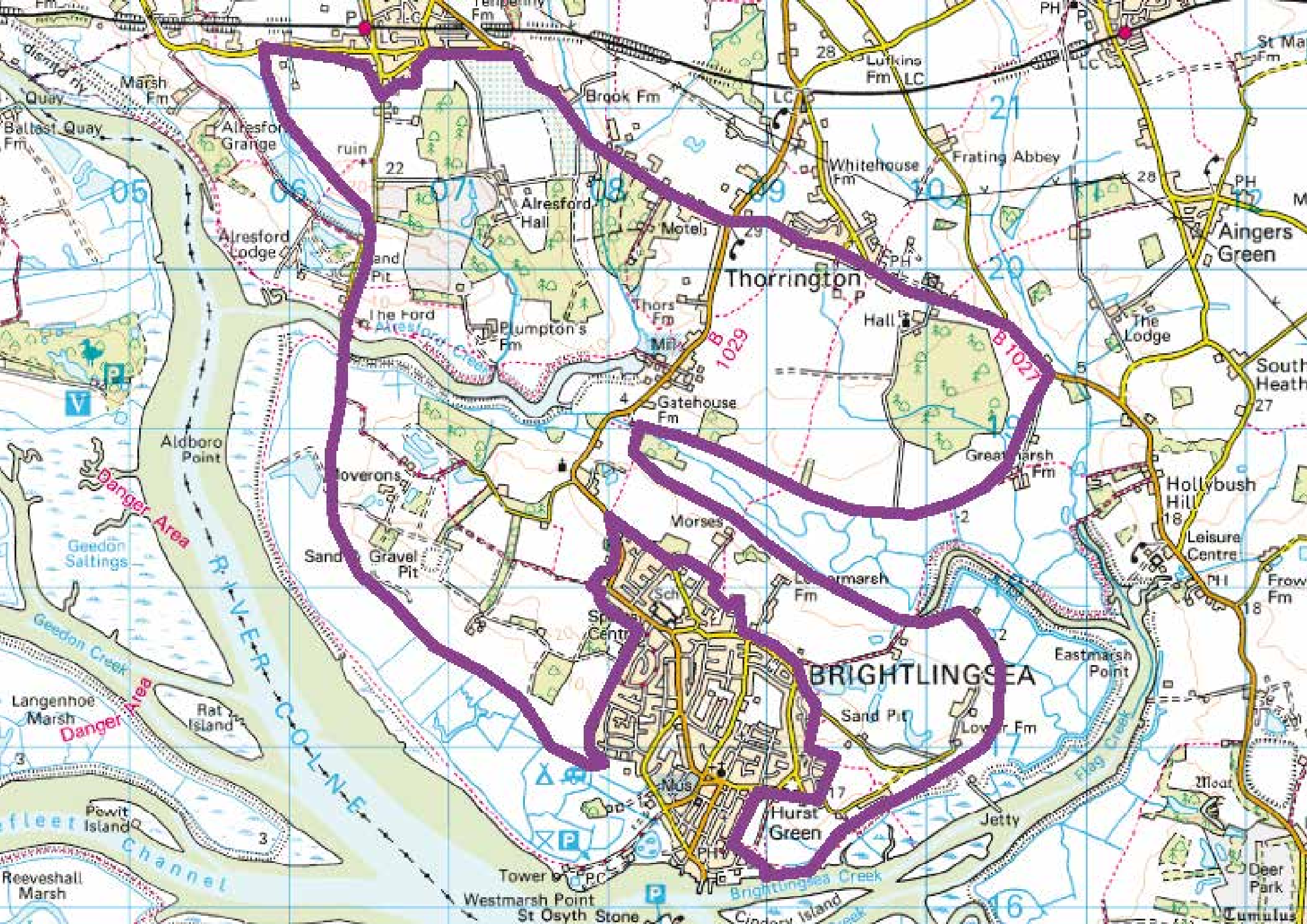
Land contours in metres above Ordnance Datum (Newlyn)

- 1
- 0
- 2
- 3
- 5
- 10
- 15
- 20
- 25 and above



Reproduced by permission of Ordnance Survey & on behalf of the Controller of Her Majesty's Stationery Office. © Crown Copyright. License number LA10001960

Character Area: Brightlingsea enclosed valelands



RIVER COLNE

Alresford

BRIGHTLINGSEA

Danger Area

Channel

1029

B1027

Reeveshall Marsh

Westmarsh Point

Brightlingsea Creek

Tumulus

Quay

Alresford Grange

Alresford Lodge

The Ford

Plumpton's Fm

Gatehouse Fm

Loverons

Sand

Gravel Pit

Sp Centr

Morses

Sch

Mus

Hurst Green

Sand Pit

Lower Fm

Jetty

Eastmarsh Point

Moat

Deer Park

Brook Fm

Whitehouse Fm

Frating Abbey

The Lodge

Hollybush Hill

Leisure Centre

Frow Fm

Aingers Green

South Heath

Tumulus

Balldast Quay Fm

Langenhoe Marsh

Rat Island

Powit Island

Reeveshall Marsh

Tower

St Osyth Stone

Cindery Island

Tumulus

Balldast Quay Fm

Langenhoe Marsh

Rat Island

Powit Island

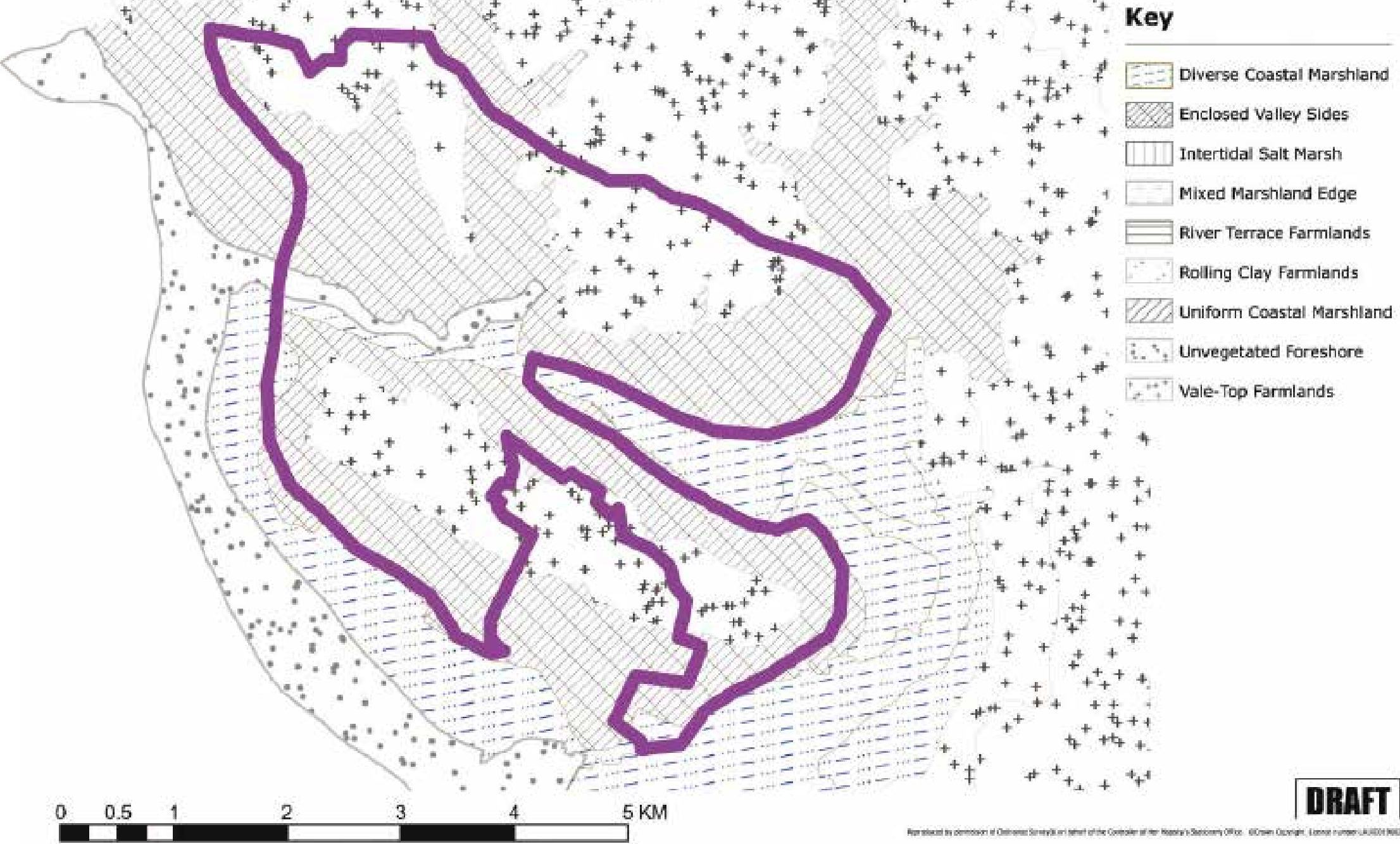
Reeveshall Marsh

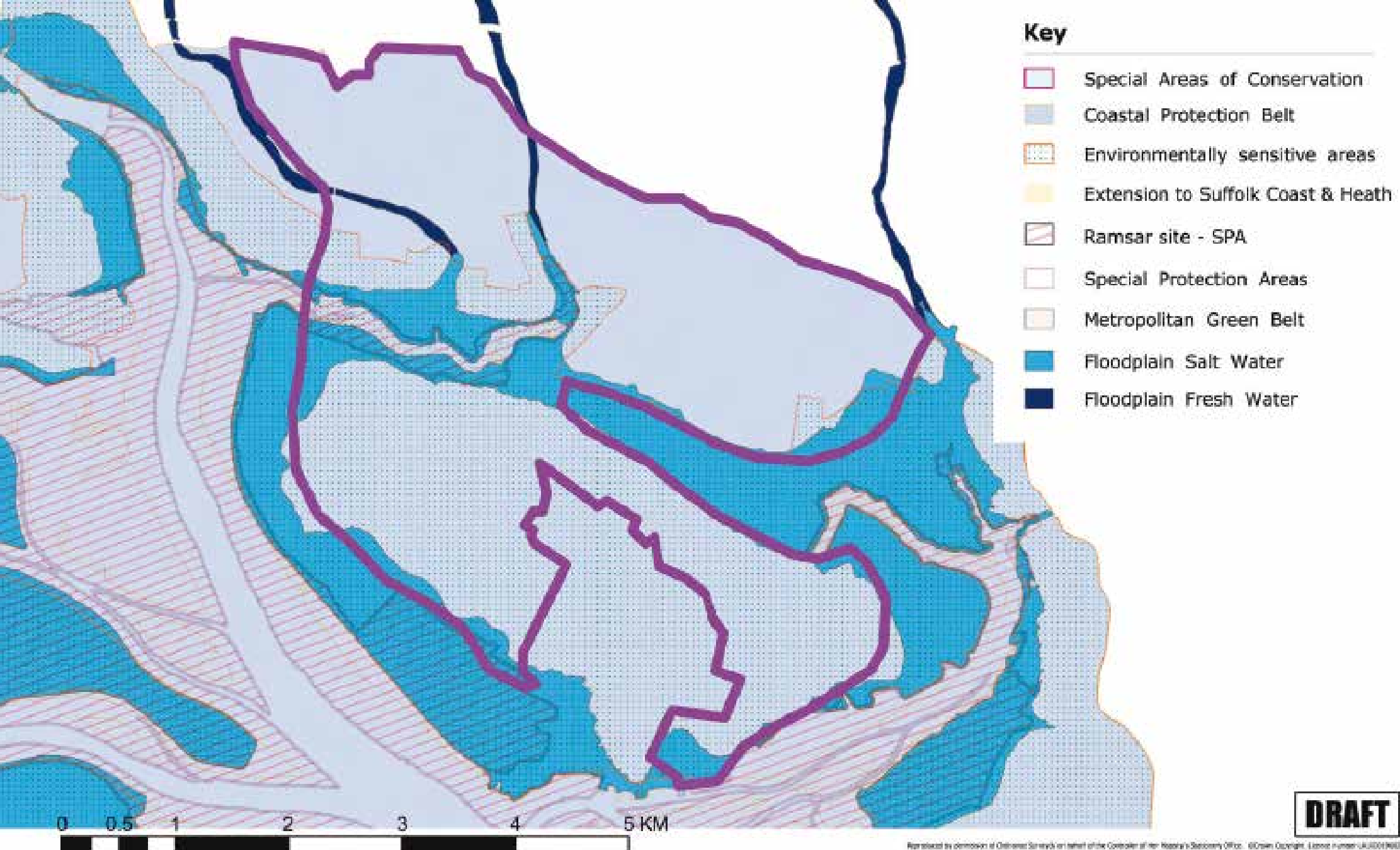
Tower

St Osyth Stone

Cindery Island

Tumulus

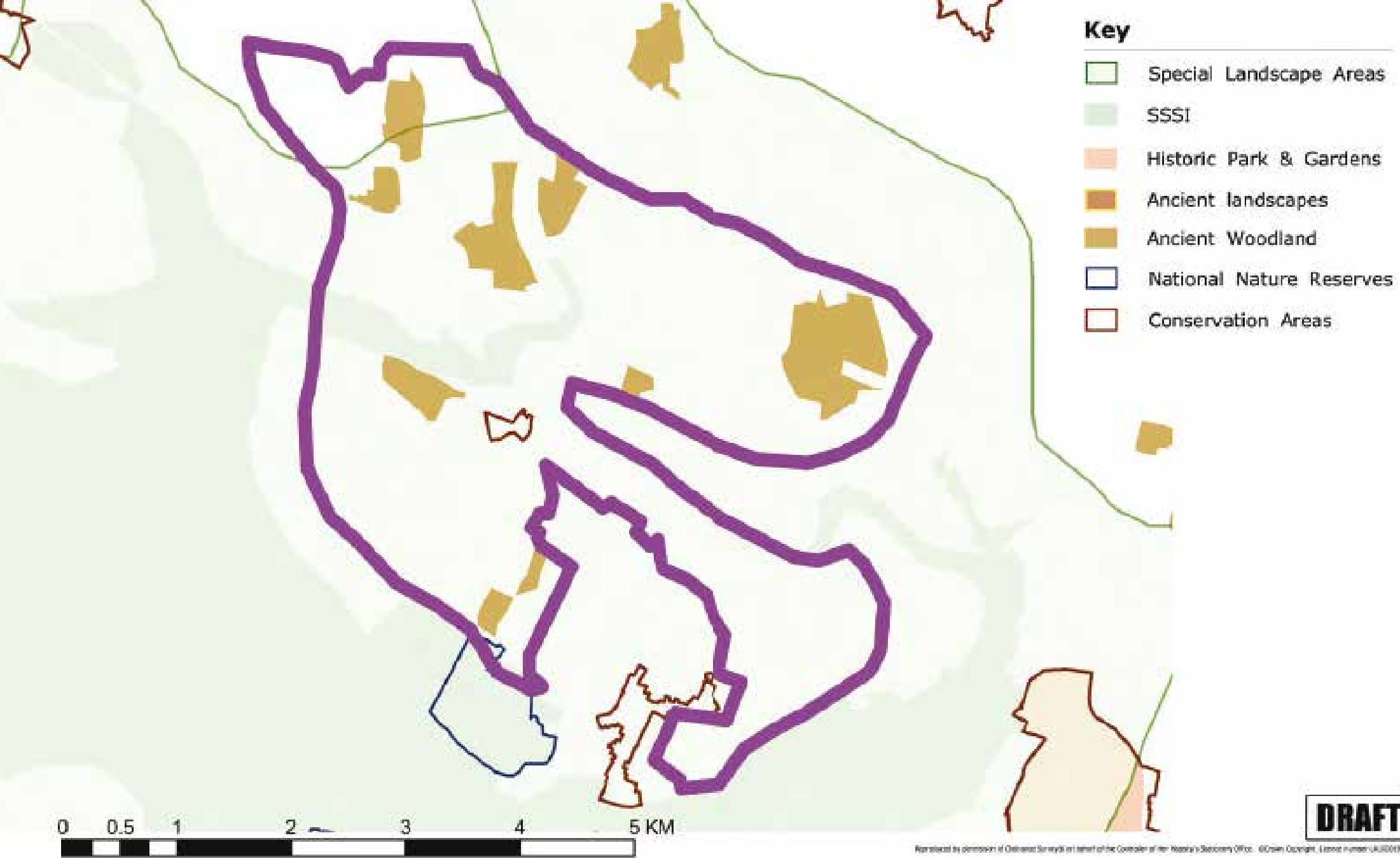




Key

-  Special Areas of Conservation
-  Coastal Protection Belt
-  Environmentally sensitive areas
-  Extension to Suffolk Coast & Heath
-  Ramsar site - SPA
-  Special Protection Areas
-  Metropolitan Green Belt
-  Floodplain Salt Water
-  Floodplain Fresh Water

DRAFT





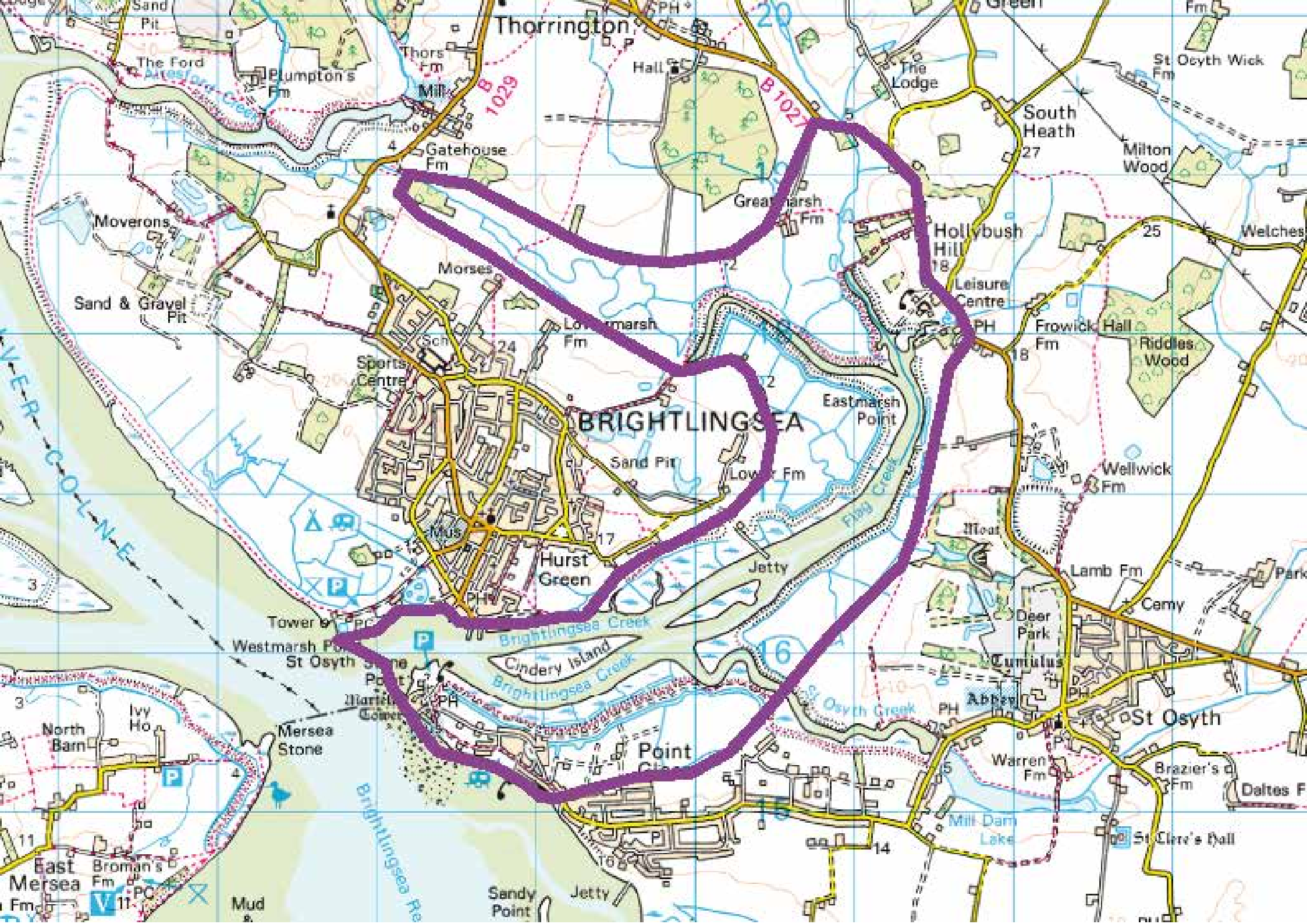
Key

Land contours in metres above Ordnance Datum (Newlyn)

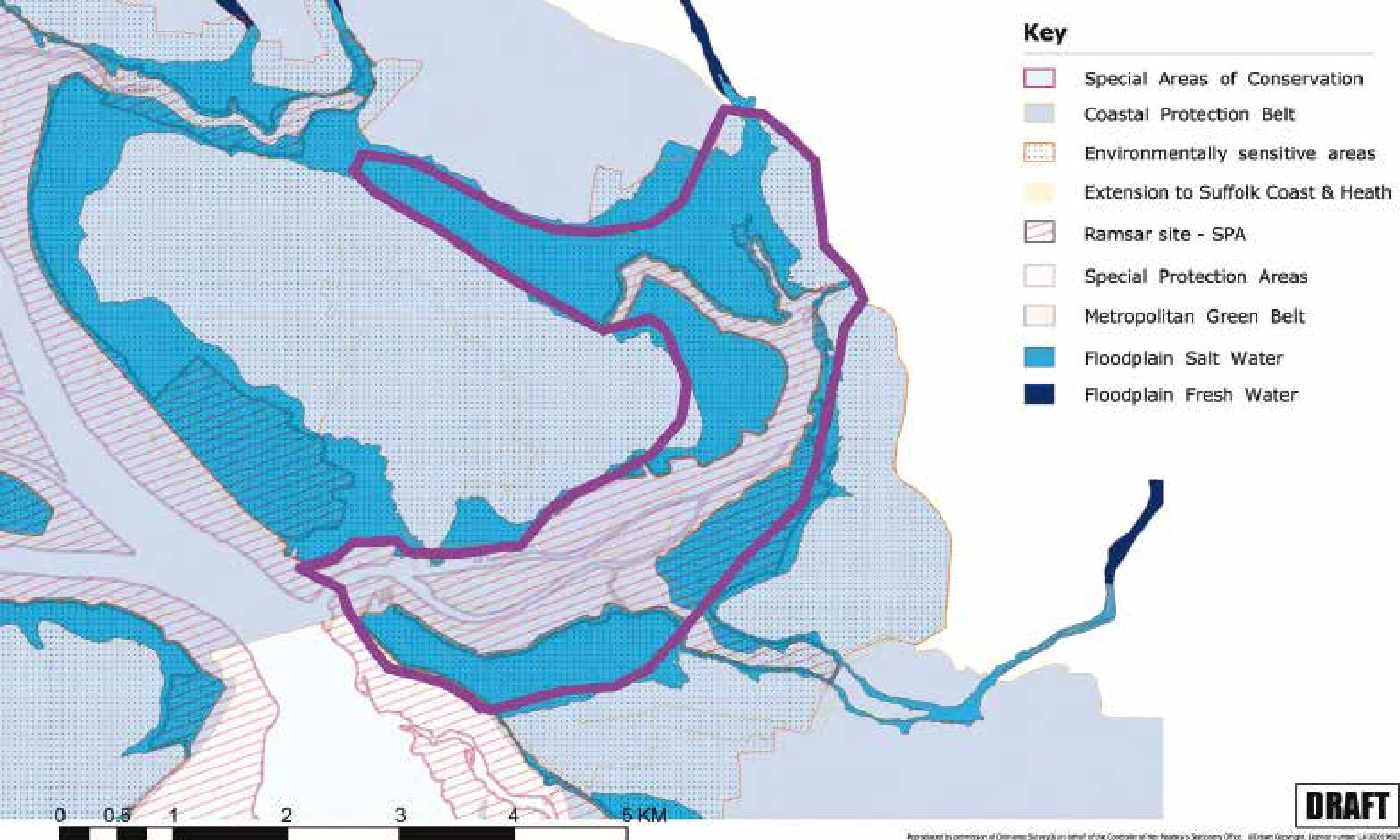
- 1
- 0
- 2
- 3
- 5
- 10
- 15
- 20
- 25 and above



Character Area: Brightlingsea Flag Creek







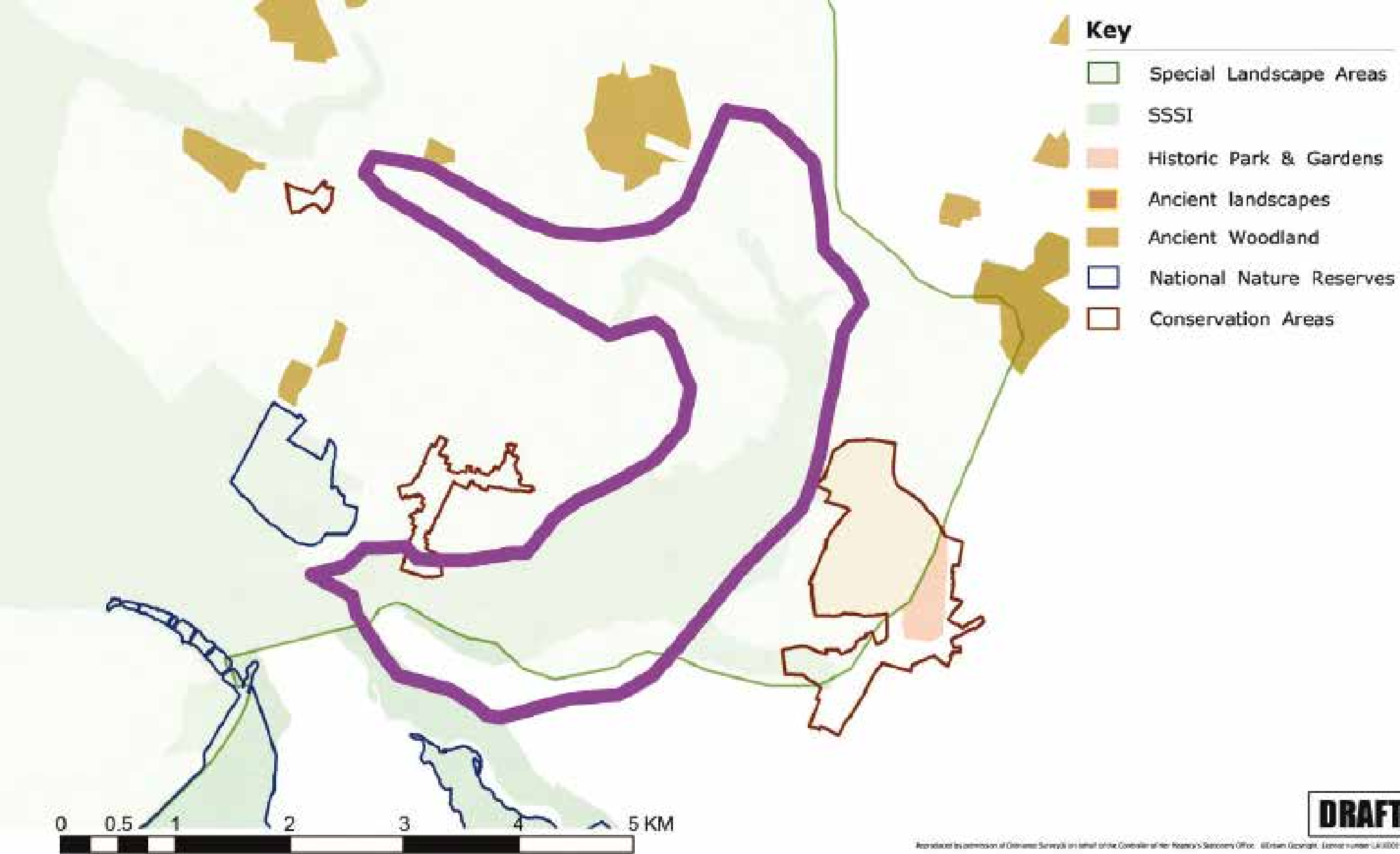
Key

-  Special Areas of Conservation
-  Coastal Protection Belt
-  Environmentally sensitive areas
-  Extension to Suffolk Coast & Heath
-  Ramsar site - SPA
-  Special Protection Areas
-  Metropolitan Green Belt
-  Floodplain Salt Water
-  Floodplain Fresh Water



DRAFT

Reproduced by permission of Ordnance Survey on behalf of the Controller of Her Majesty's Stationery Office. © Crown Copyright. Licence number LA10001962





Key

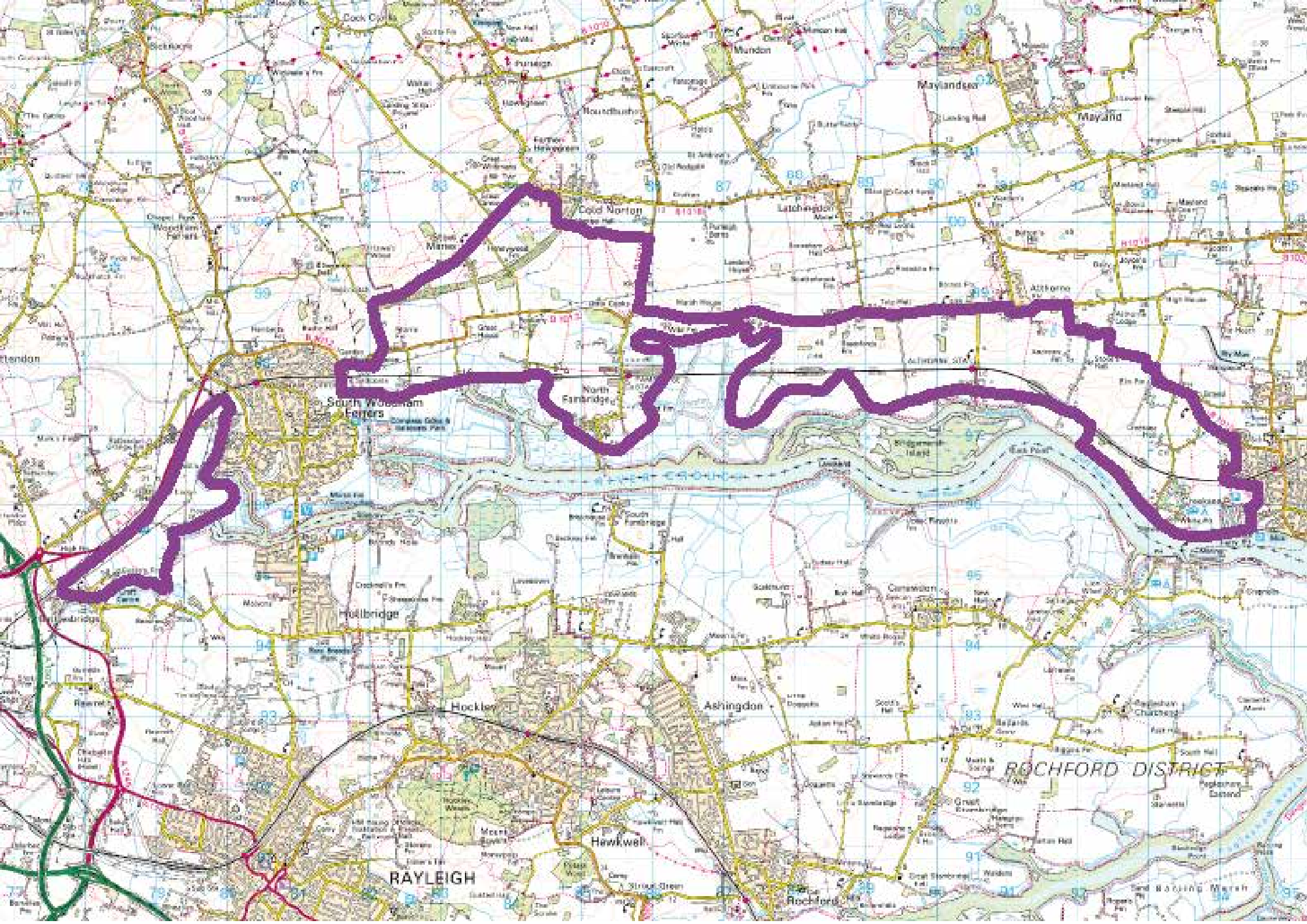
Land contours in metres
above Ordnance Datum
(Newlyn)

- 1
- 0
- 2
- 3
- 5
- 10
- 15
- 20
- 25 and above

0 0.5 1 2 3 4 5 KM

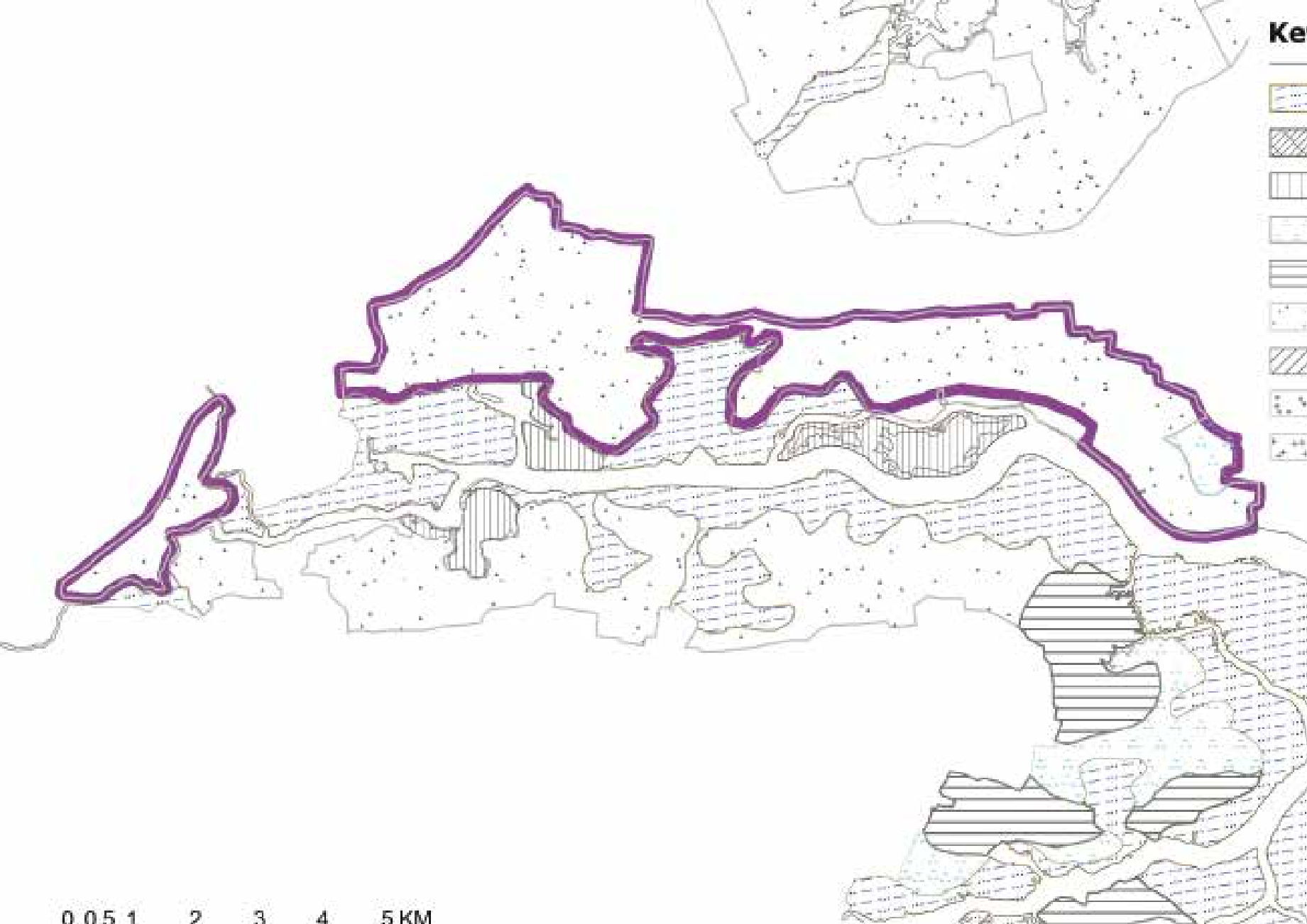


Character Area: Burham sloping claylands

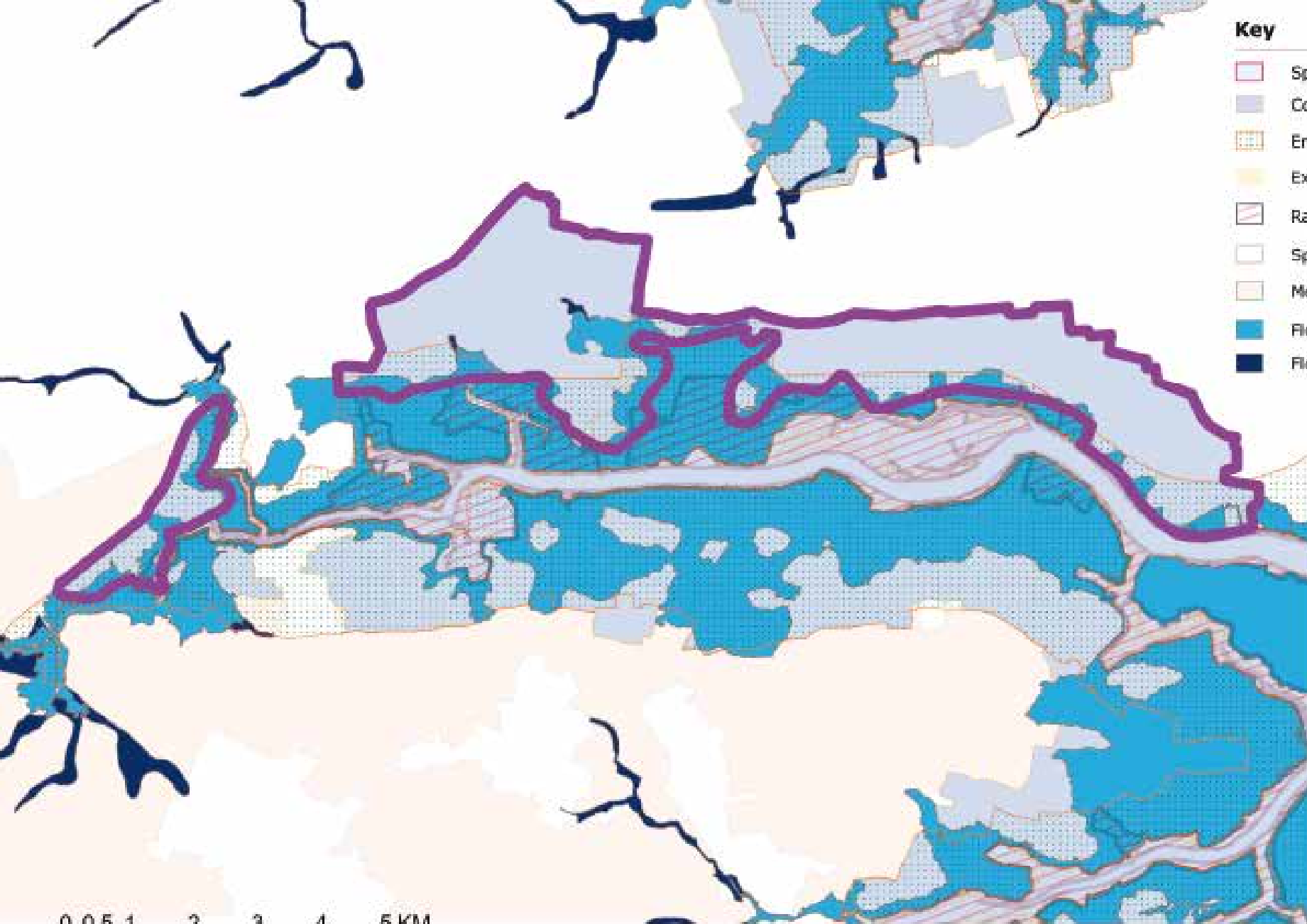


Key

- Diverse Coastal Marshland
- Enclosed Valley Sides
- Intertidal Salt Marsh
- Mixed Marshland Edge
- River Terrace Farmlands
- Rolling Clay Farmlands
- Uniform Coastal Marshland
- Unvegetated Foreshore
- Vale-Top Farmlands



DRAFT

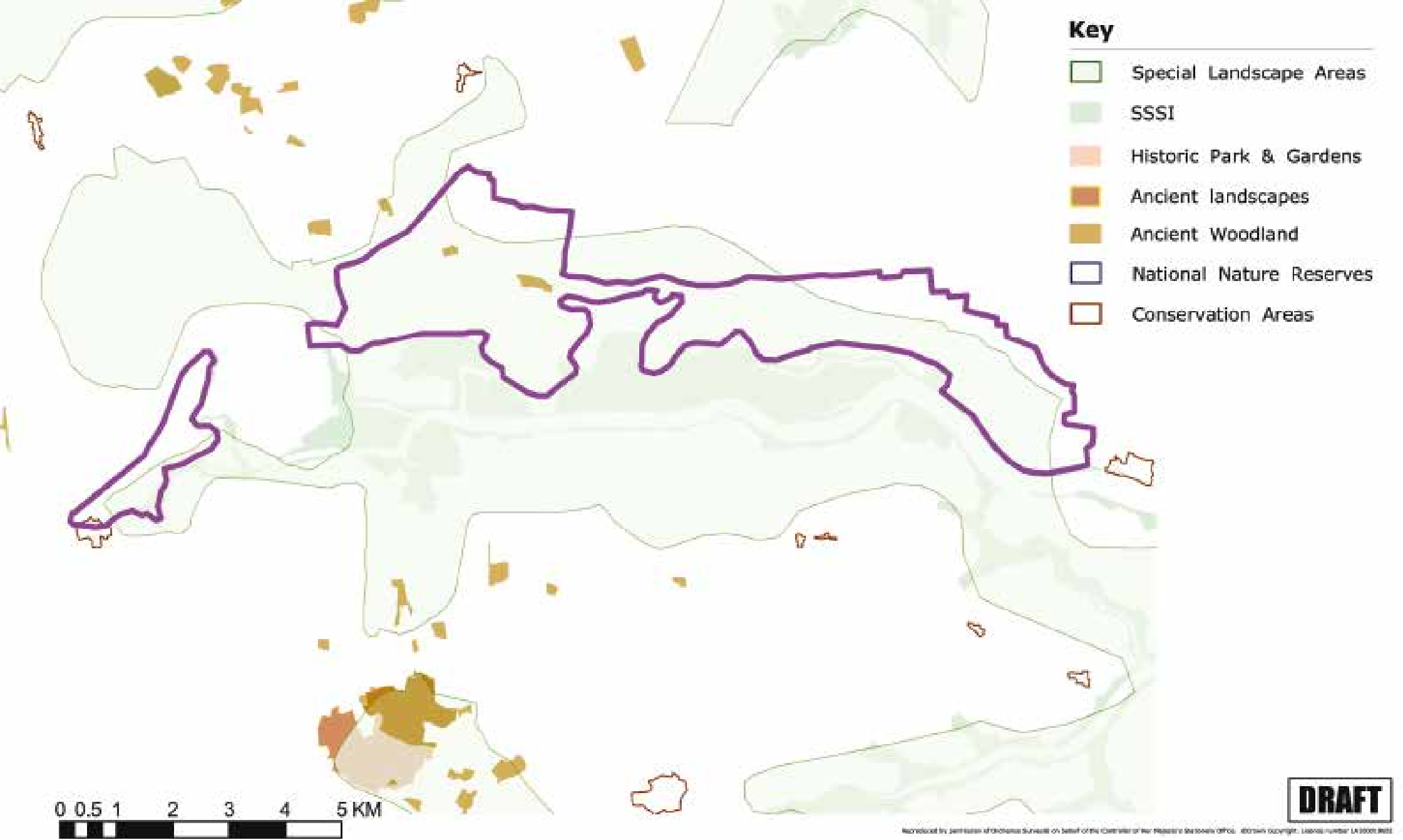


Key

-  Special Areas of Conservation
-  Coastal Protection Belt
-  Environmentally sensitive areas
-  Extension to Suffolk Coast & Heath
-  Ramsar site - SPA
-  Special Protection Areas
-  Metropolitan Green Belt
-  Floodplain Salt Water
-  Floodplain Fresh Water



DRAFT



0 0.5 1 2 3 4 5 KM

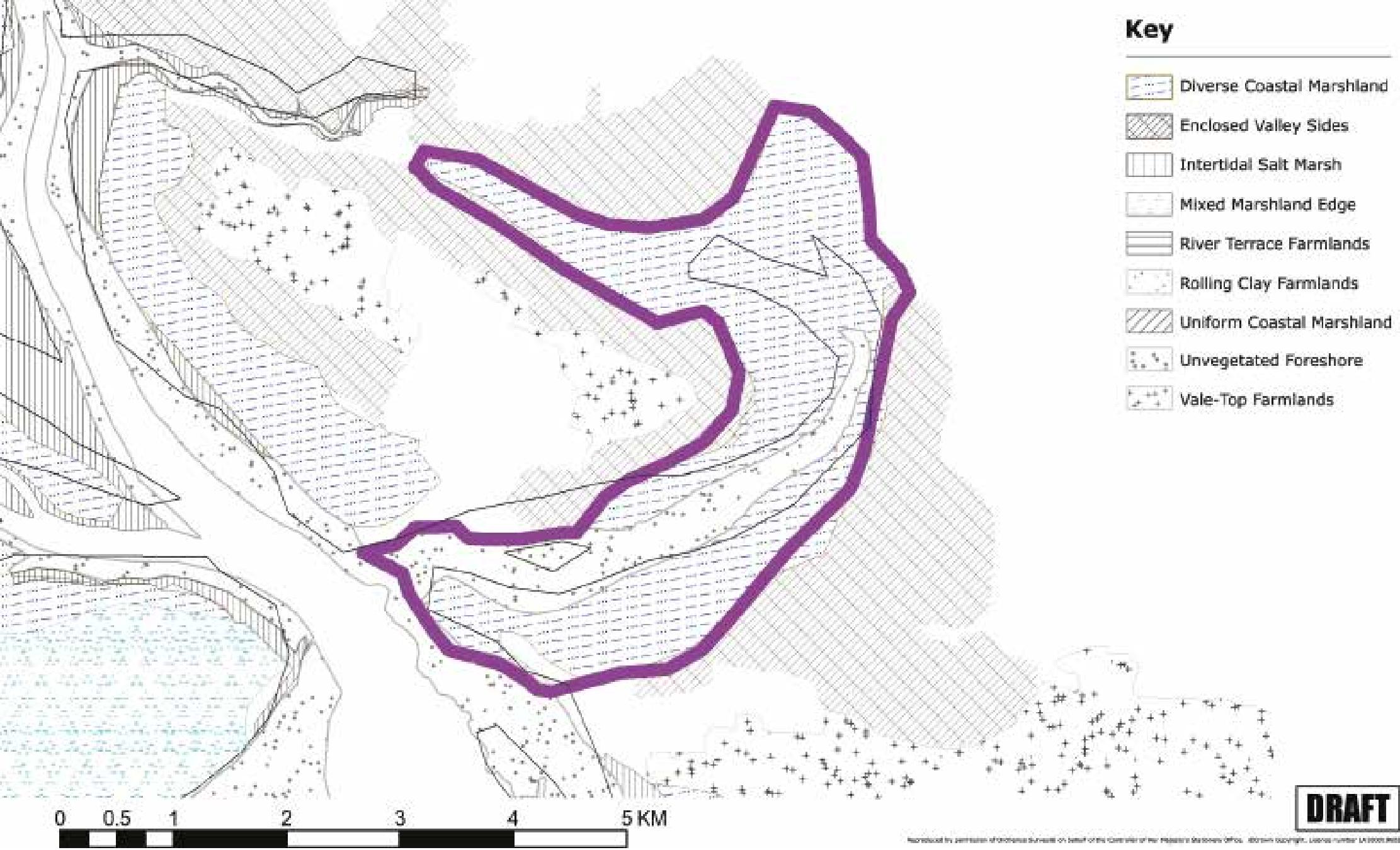
DRAFT

Reproduced by permission of Ordnance Survey on behalf of the Controller of Her Majesty's Stationery Office. © Crown Copyright. Licence number LA 100019021

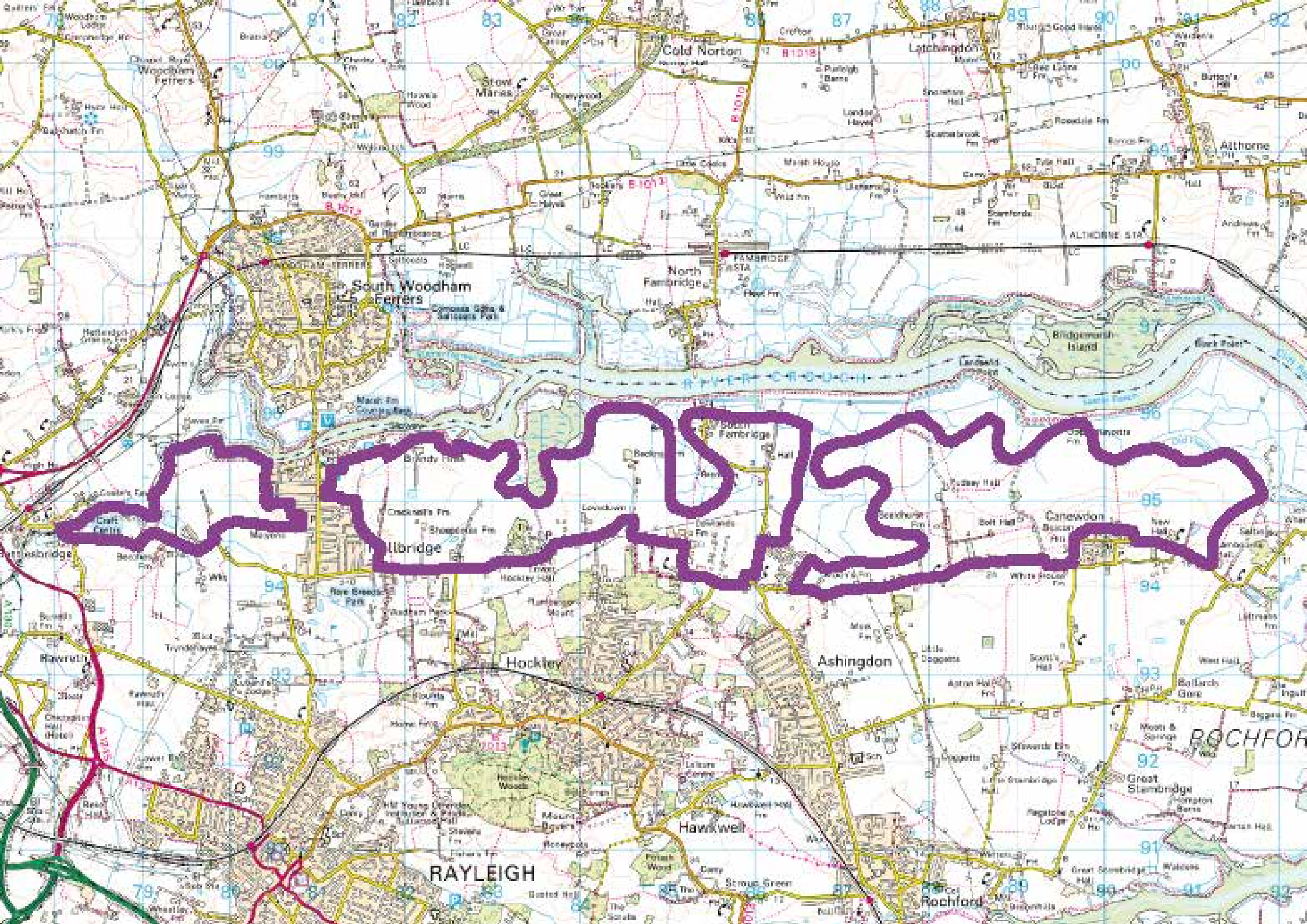


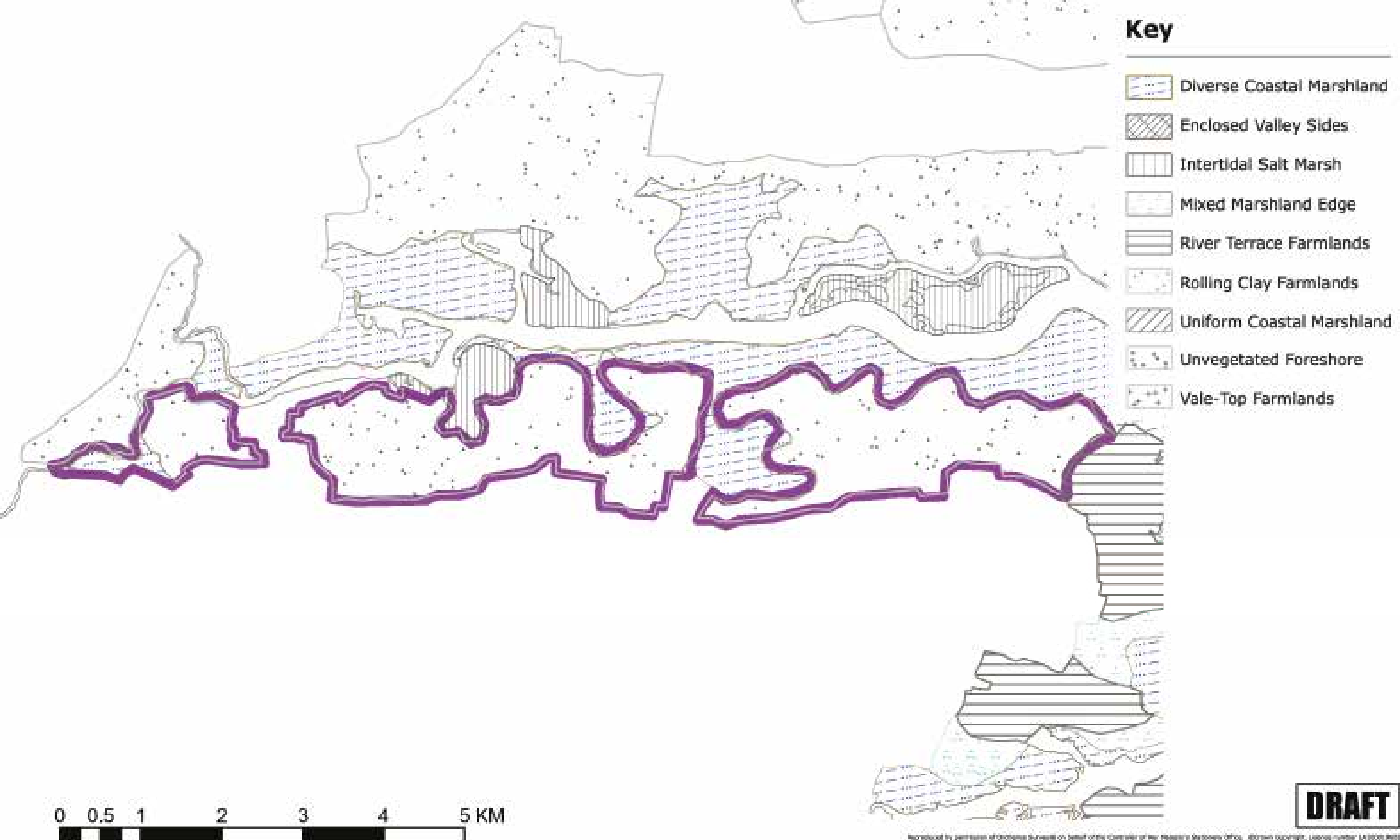
- Key**
- Land contours in metres above Ordnance Datum (Newlyn)
- -1
 - 0
 - 2
 - 3
 - 5
 - 10
 - 15
 - 20
 - 25 and above

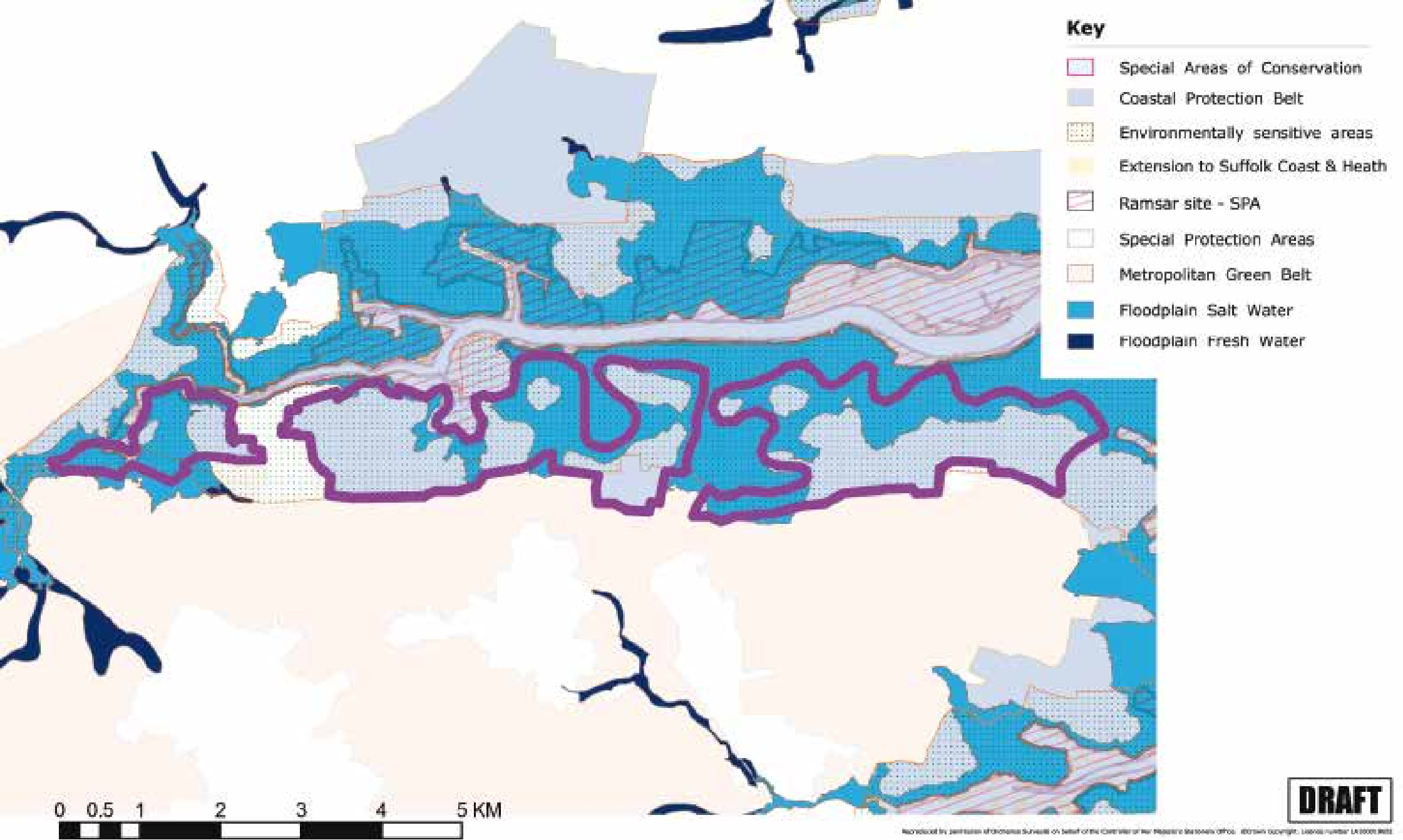


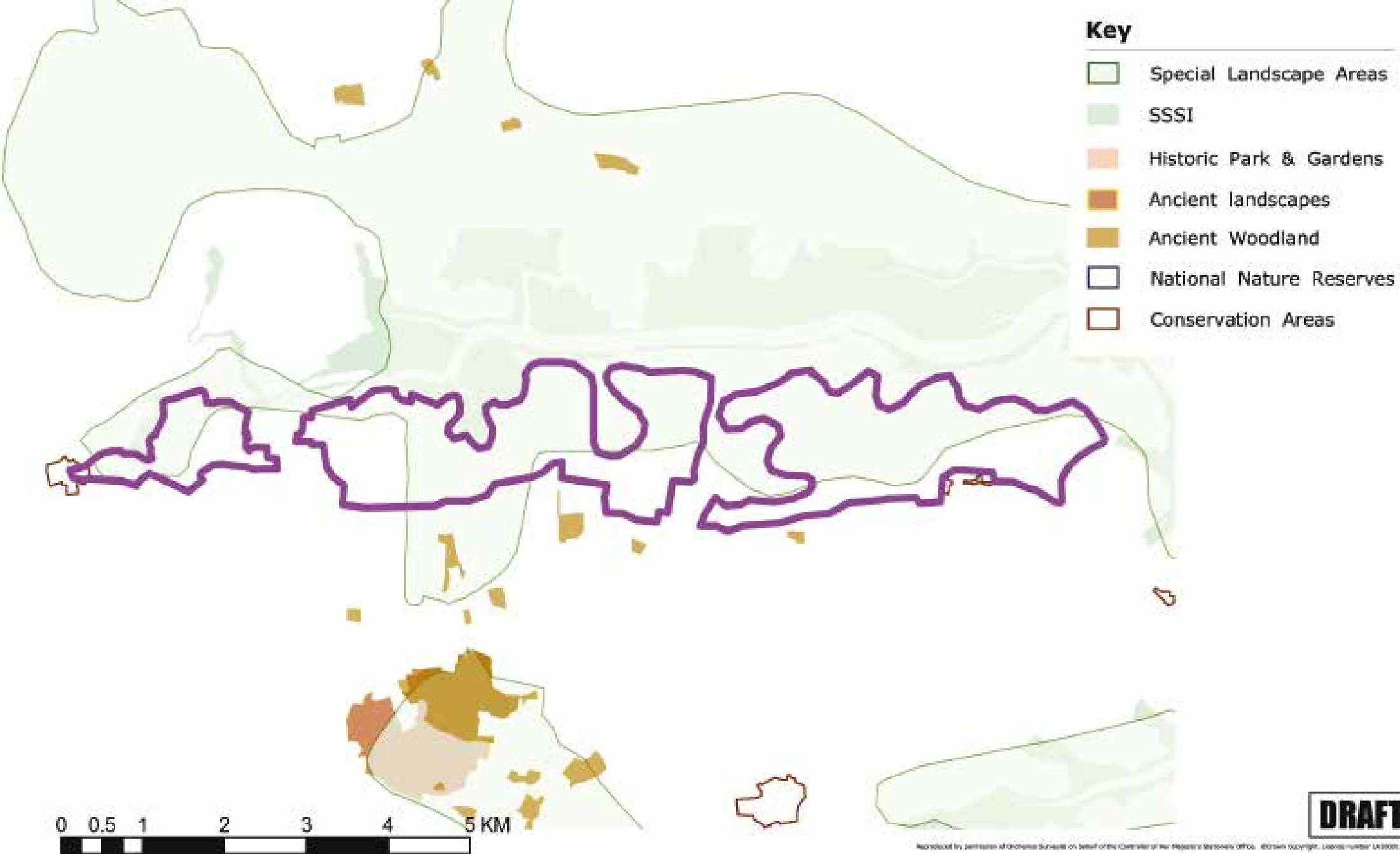


Character Area: Canewdon sloping claylands











Key

Land contours in metres above Ordnance Datum (Newlyn)

- 1
- 0
- 2
- 3
- 5
- 10
- 15
- 20
- 25 and above

0 0.5 1 2 3 4 5 KM

Character Area: Canvey Benfleet



South Benfleet

Hadleigh

SOUTHEND-ON-SEA

CANVEY ISLAND

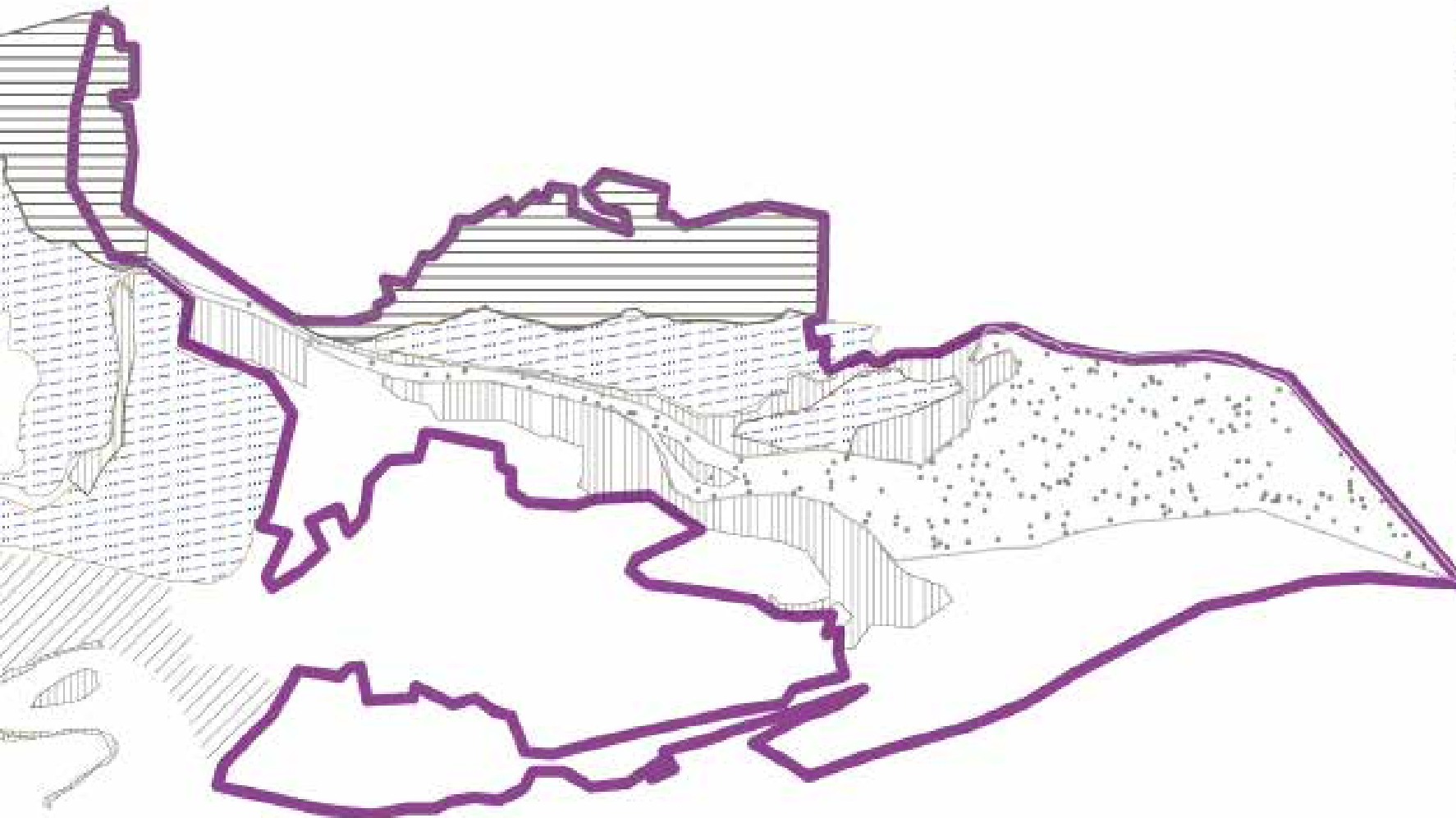
CASTLE POINT DISTRICT

SOUTH
ON-S

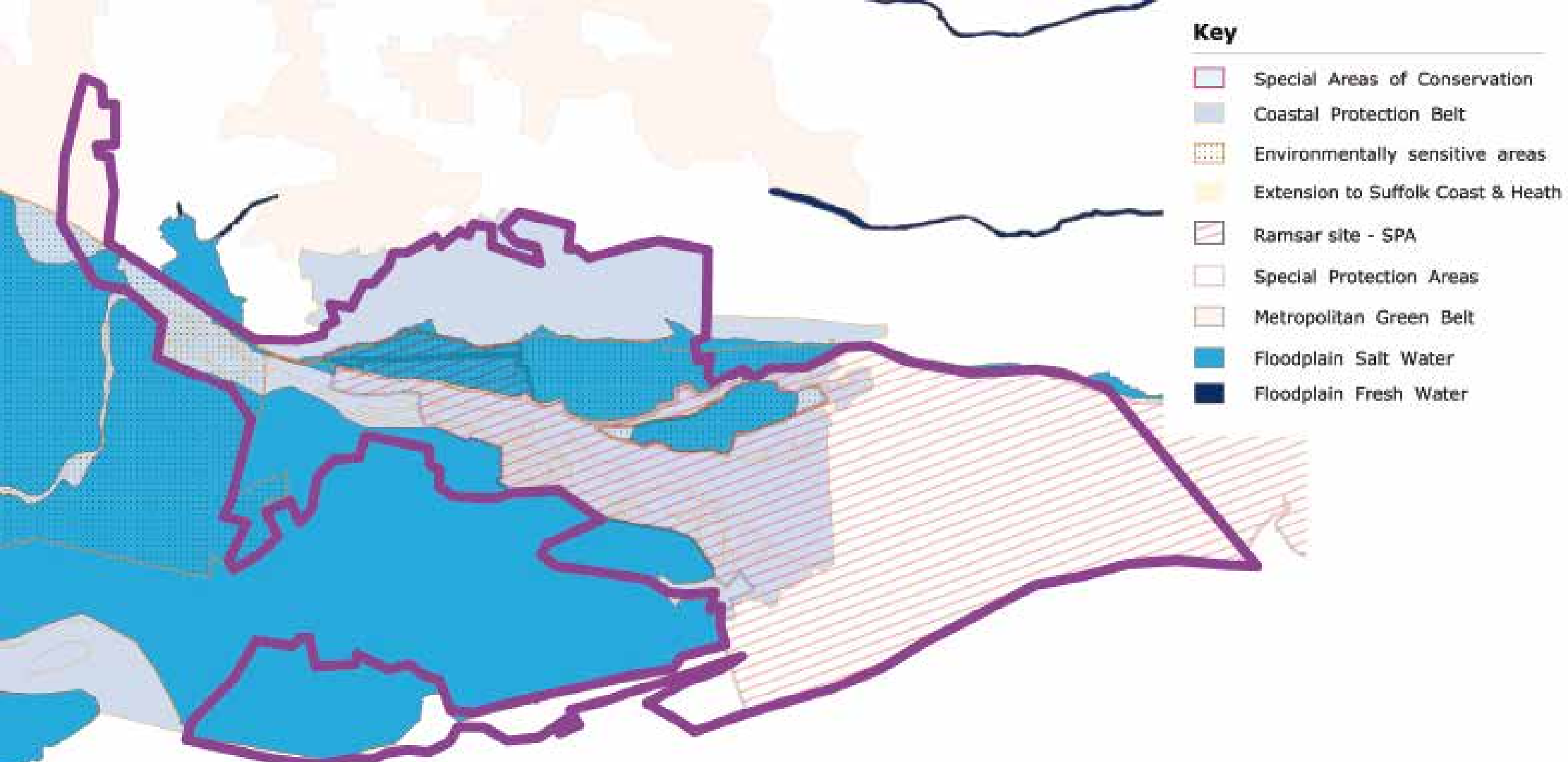
F H A M E S

Key

-  Diverse Coastal Marshland
-  Enclosed Valley Sides
-  Intertidal Salt Marsh
-  Mixed Marshland Edge
-  River Terrace Farmlands
-  Rolling Clay Farmlands
-  Uniform Coastal Marshland
-  Unvegetated Foreshore
-  Vale-Top Farmlands



DRAFT



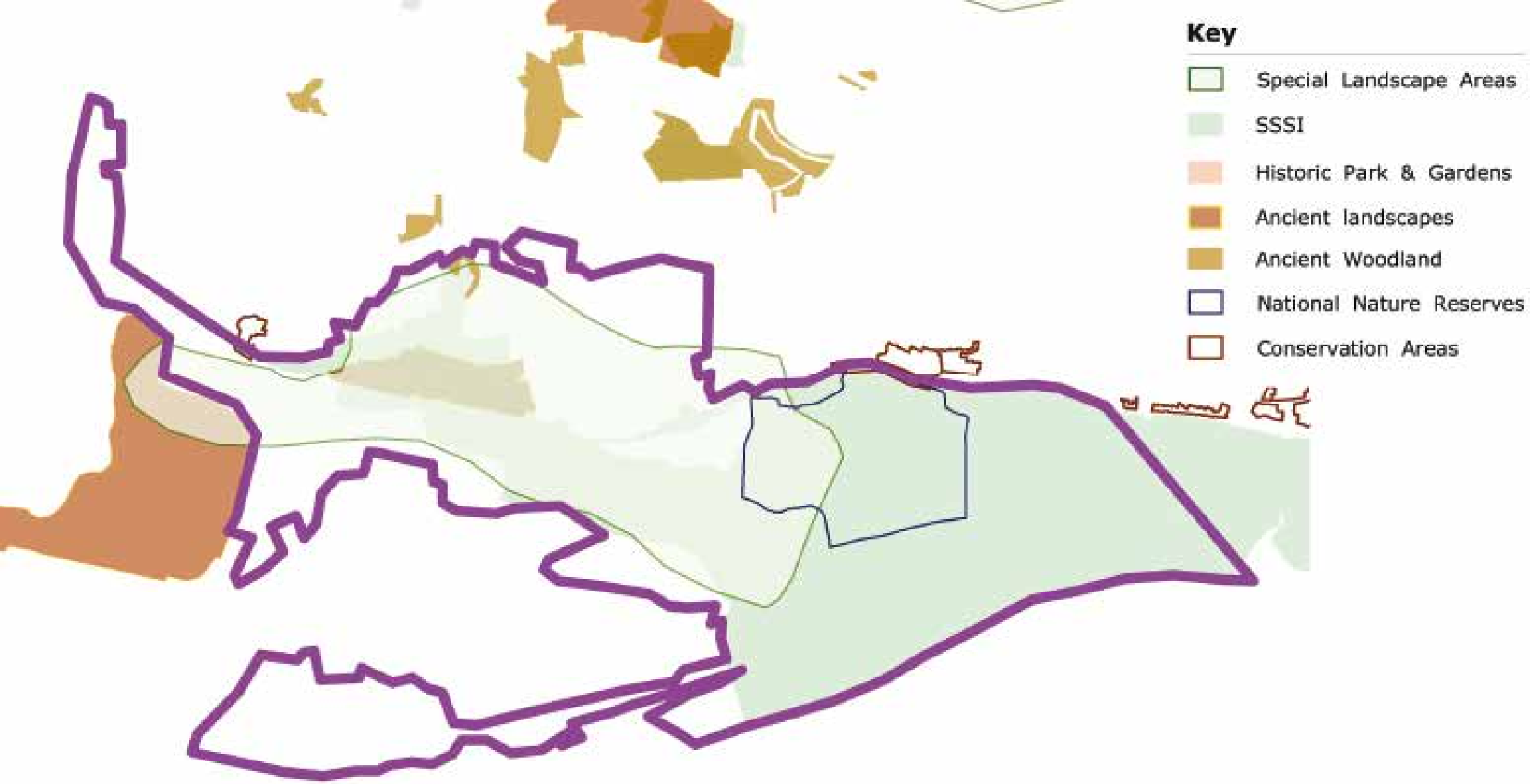
Key

-  Special Areas of Conservation
-  Coastal Protection Belt
-  Environmentally sensitive areas
-  Extension to Suffolk Coast & Heath
-  Ramsar site - SPA
-  Special Protection Areas
-  Metropolitan Green Belt
-  Floodplain Salt Water
-  Floodplain Fresh Water



DRAFT

Prepared by permission of Ordnance Survey on behalf of the Controller of Her Majesty's Stationery Office. © Crown copyright. Licence number LA 100019020.

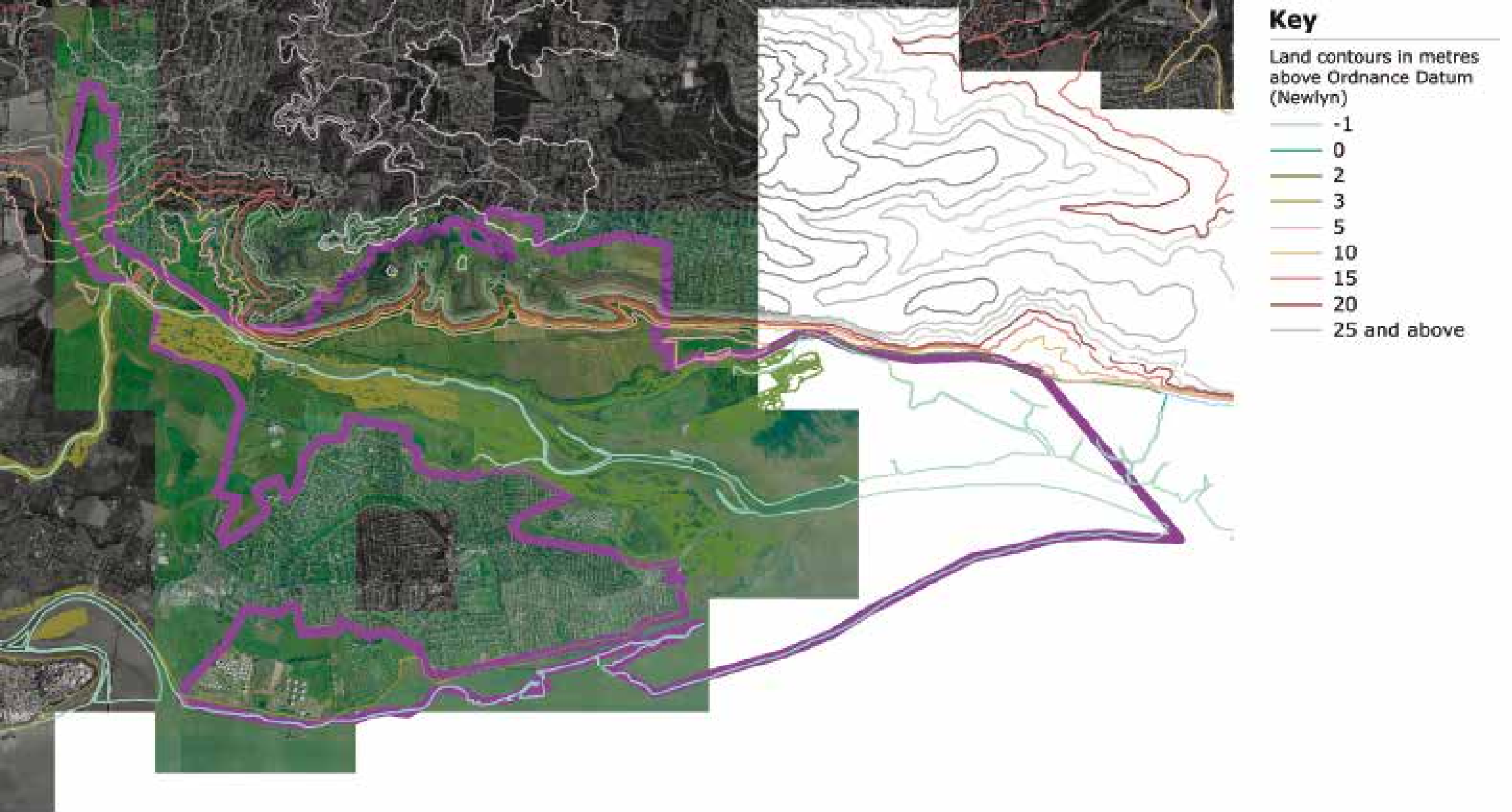


- Key**
- Special Landscape Areas
 - SSSI
 - Historic Park & Gardens
 - Ancient Landscapes
 - Ancient Woodland
 - National Nature Reserves
 - Conservation Areas

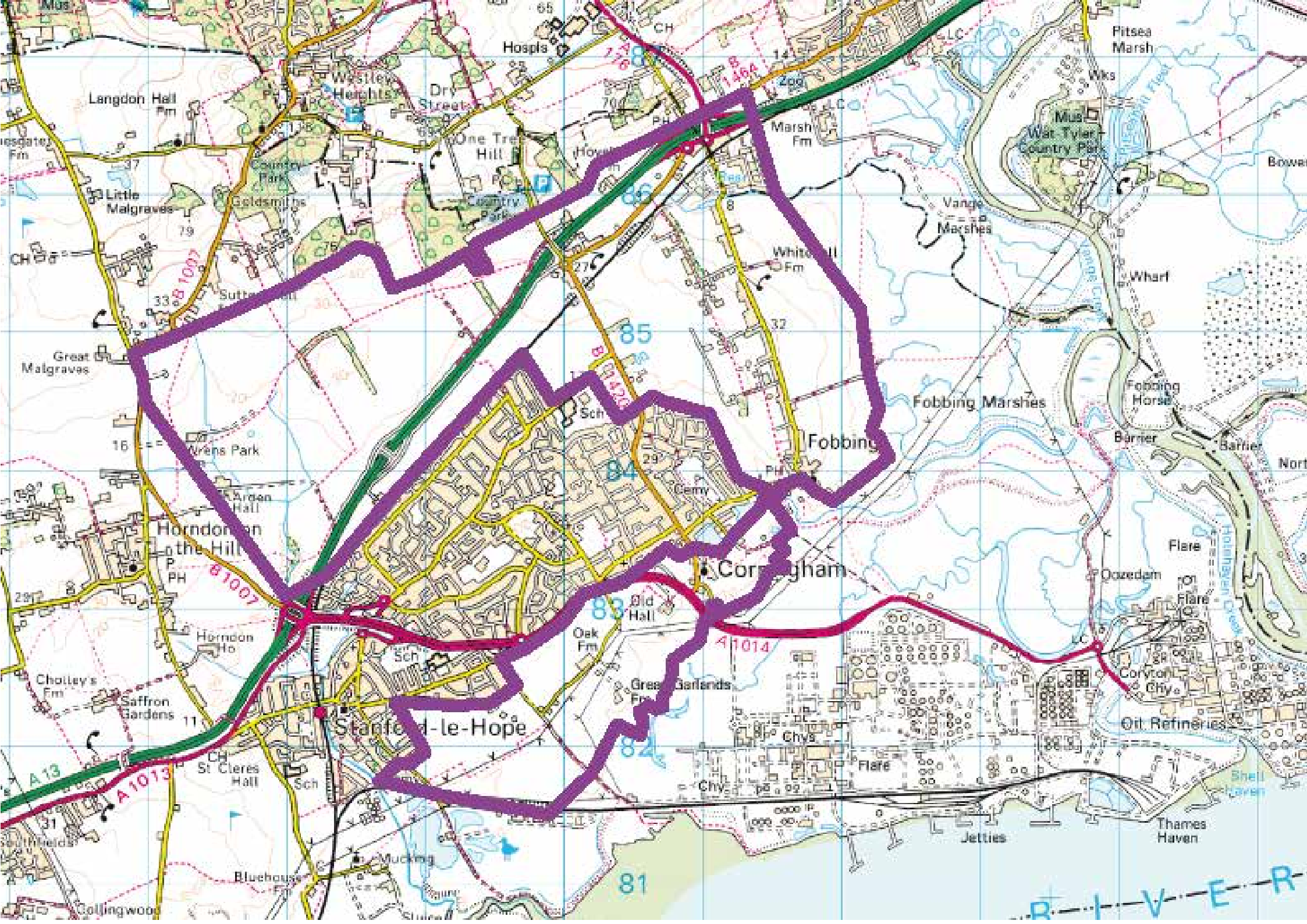


Reproduced by permission of Historic Environment Scotland on behalf of the Controller of Her Majesty's Stationery Office. All rights reserved. License number: LA 00001800

DRAFT

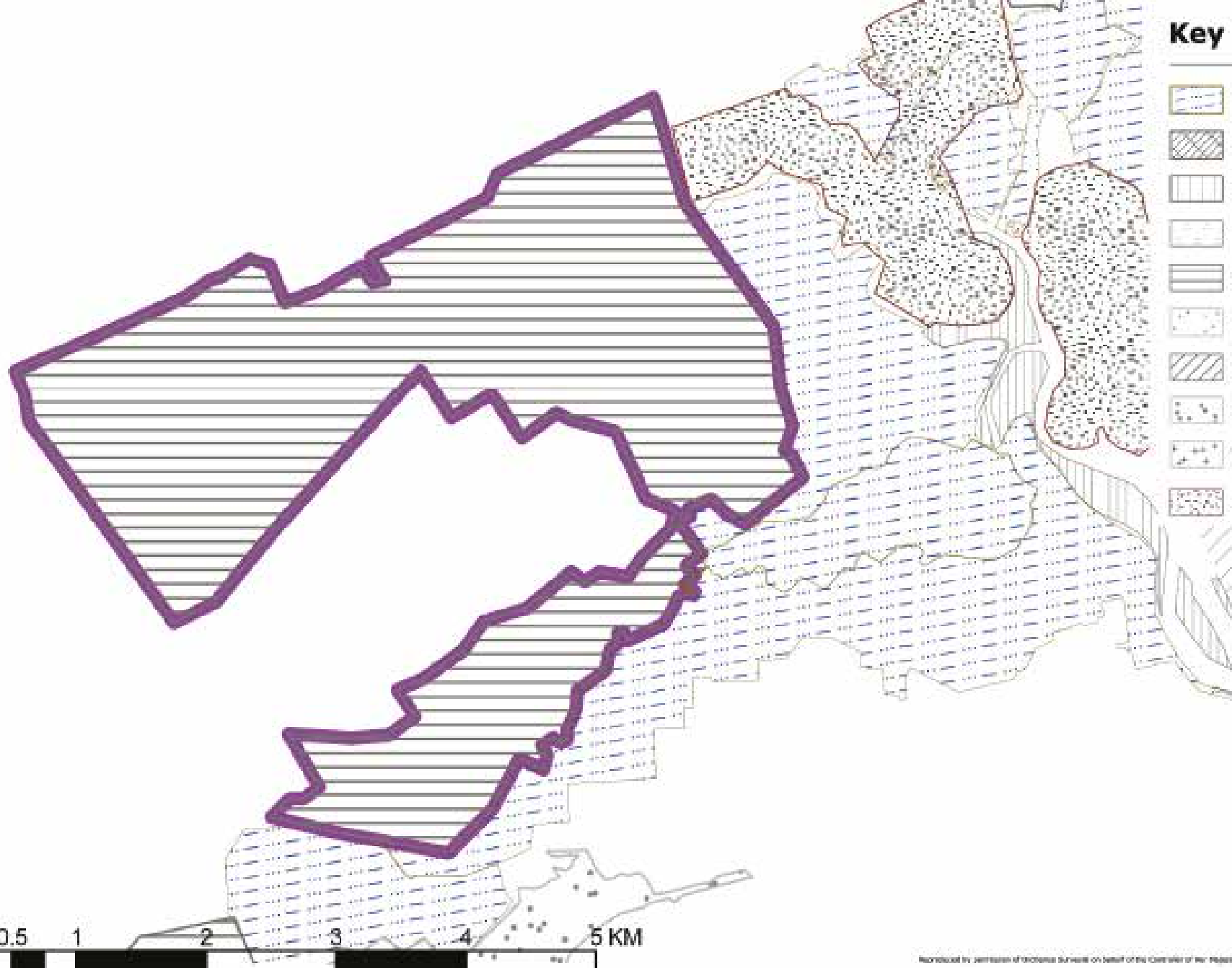


Character Area: Chadwell and West Tilbury



Key

- Diverse Coastal Marshland
- Enclosed Valley Sides
- Intertidal Salt Marsh
- Mixed Marshland Edge
- River Terrace Farmlands
- Rolling Clay Farmlands
- Uniform Coastal Marshland
- Unvegetated Foreshore
- Vale-Top Farmlands
- Urban Fringe



0 0.5 1 2 3 4 5 KM

DRAFT

Prepared by Jerrisaal of Ecotone Surveys on behalf of the Controller of the Registrar's Services Office. © Crown copyright. License number LA 100018611.

Key

- Special Areas of Conservation
- Coastal Protection Belt
- Environmentally sensitive areas
- Extension to Suffolk Coast & Heath
- Ramsar site - SPA
- Special Protection Areas
- Metropolitan Green Belt
- Floodplain Salt Water
- Floodplain Fresh Water

0 0.5 1 2 3 4 5 KM

DRAFT

Prepared by permission of Ordnance Survey on behalf of the Controller of Her Majesty's Stationery Office. © Crown Copyright. Licence number LA 100019025



Key

Land contours in metres above Ordnance Datum (Newlyn)

- 1
- 0
- 2
- 3
- 5
- 10
- 15
- 20
- 25 and above

0 0.5 1 2 3 4 5 KM

Character Area: Colchester clay



Abberton Reservoir

Peldon

MERSEA ISLAND

WEST MERSEA

Birch Green

Abberton

Great Wigborough

Salcott-cum-Virley

Cutmarsh Island

Mud & Sand

Barrow Hill

Bower Hall

Bocking Hall

Wellhouse Fm

Weathercock

The Cross

Waldgroves Fm

Revedale Fm

Wicks

Wicks

Wicks

Blue Row

Wicks

Wicks

Wicks

Wicks

Wicks

Hercocks

Wicks

Wicks

Wicks

Wicks

Wicks

Wicks

Wicks

Wicks

Wicks

Wicks

Wicks

Wicks

Wicks

Wicks

Wicks

Wicks

Wicks

Wicks

Wicks

Wicks

Wicks

Wicks

Wicks

Wicks

Wicks

Wicks

Wicks

Wicks

Wicks

Wicks

Wicks

Wicks

Wicks

Wicks

Wicks

Wicks

Wicks

Wicks

Wicks

Wicks

Wicks

Wicks

Wicks

Wicks

Wicks

Wicks

Wicks

Wicks

Wicks

Wicks

Wicks

Wicks

Wicks

Wicks

Wicks

Wicks

Wicks

Wicks

Wicks

Wicks

Wicks

Wicks

Wicks

Wicks

Wicks

Wicks

Wicks

Wicks

Wicks

Wicks

Wicks

Wicks

Wicks

Wicks

Wicks

Wicks

Wicks

Wicks

Wicks

Wicks

Wicks

Wicks

Wicks

Wicks

Wicks

Wicks

Wicks

Wicks

Wicks

Wicks

Wicks

Wicks

Wicks

Wicks

Wicks

Wicks

Wicks

Wicks

Wicks

Wicks

Wicks

Wicks

Wicks

Wicks

Wicks

Wicks

Wicks

Wicks

Wicks

Wicks

Wicks

Wicks

Wicks

Wicks

Wicks

Wicks

Wicks

Wicks

Wicks

Wicks

Wicks

Wicks

Wicks

Wicks

Wicks

Wicks

Wicks

Wicks

Wicks

Wicks

Wicks

Wicks

Wicks

Wicks

Wicks

Wicks

Wicks

Wicks

Wicks

Wicks

Wicks

Wicks

Wicks

Wicks

Wicks

Wicks

Wicks

Wicks

Wicks

Wicks

Wicks

Wicks

Wicks

Wicks

Wicks

Wicks

Wicks

Wicks

Wicks

Wicks

Wicks

Wicks

Wicks

Wicks

Wicks

Wicks

Wicks

Wicks

Wicks

Wicks

Wicks

Wicks

Wicks

Wicks

Wicks

Wicks

Wicks

Wicks

Wicks

Wicks

Wicks

Wicks

Wicks

Wicks

Wicks

Wicks

Wicks

Wicks

Wicks

Wicks

Wicks

Wicks

Wicks

Wicks

Wicks

Wicks

Wicks

Wicks

Wicks

Wicks

Wicks

Wicks

Wicks

Wicks

Wicks

Wicks

Wicks

Wicks

Wicks

Wicks

Wicks

Wicks

Wicks

Wicks

Wicks

Wicks

Wicks

Wicks

Wicks

Wicks

Wicks

Wicks

Wicks

Wicks

Wicks

Wicks

Wicks

Wicks

Wicks

Wicks

Wicks

Wicks

Wicks

Wicks

Wicks

Wicks

Wicks

Wicks

Wicks

Wicks

Wicks

Wicks

Wicks

Wicks

Wicks

Wicks

Wicks

Wicks

Wicks

Wicks

Wicks

Wicks

Wicks

Wicks

Wicks

Wicks

Wicks

Wicks

Wicks

Wicks

Wicks

Wicks

Wicks

Wicks

Wicks

Wicks

Wicks

Wicks

Wicks

Wicks

Wicks

Wicks

Wicks

Wicks

Wicks

Wicks

Wicks

Wicks

Wicks

Wicks

Wicks

Wicks

Wicks

Wicks

Wicks

Wicks

Wicks

Wicks

Wicks

Wicks

Wicks

Wicks

Wicks

Wicks

Wicks

Wicks

Wicks

Wicks

Wicks

Wicks

Wicks

Wicks

Wicks

Wicks

Wicks

Wicks

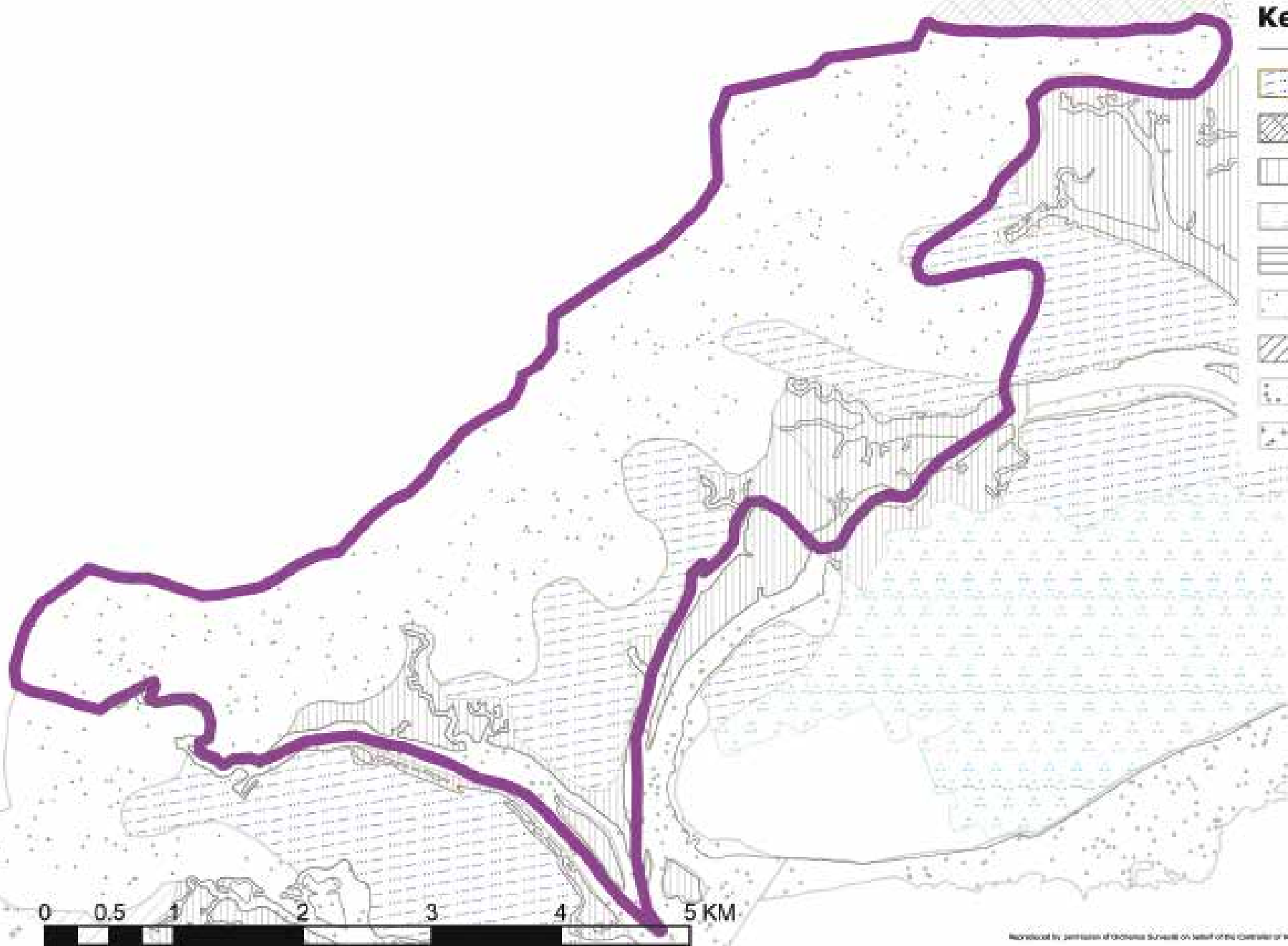
Wicks

Wicks

Wicks

Wicks

Wicks



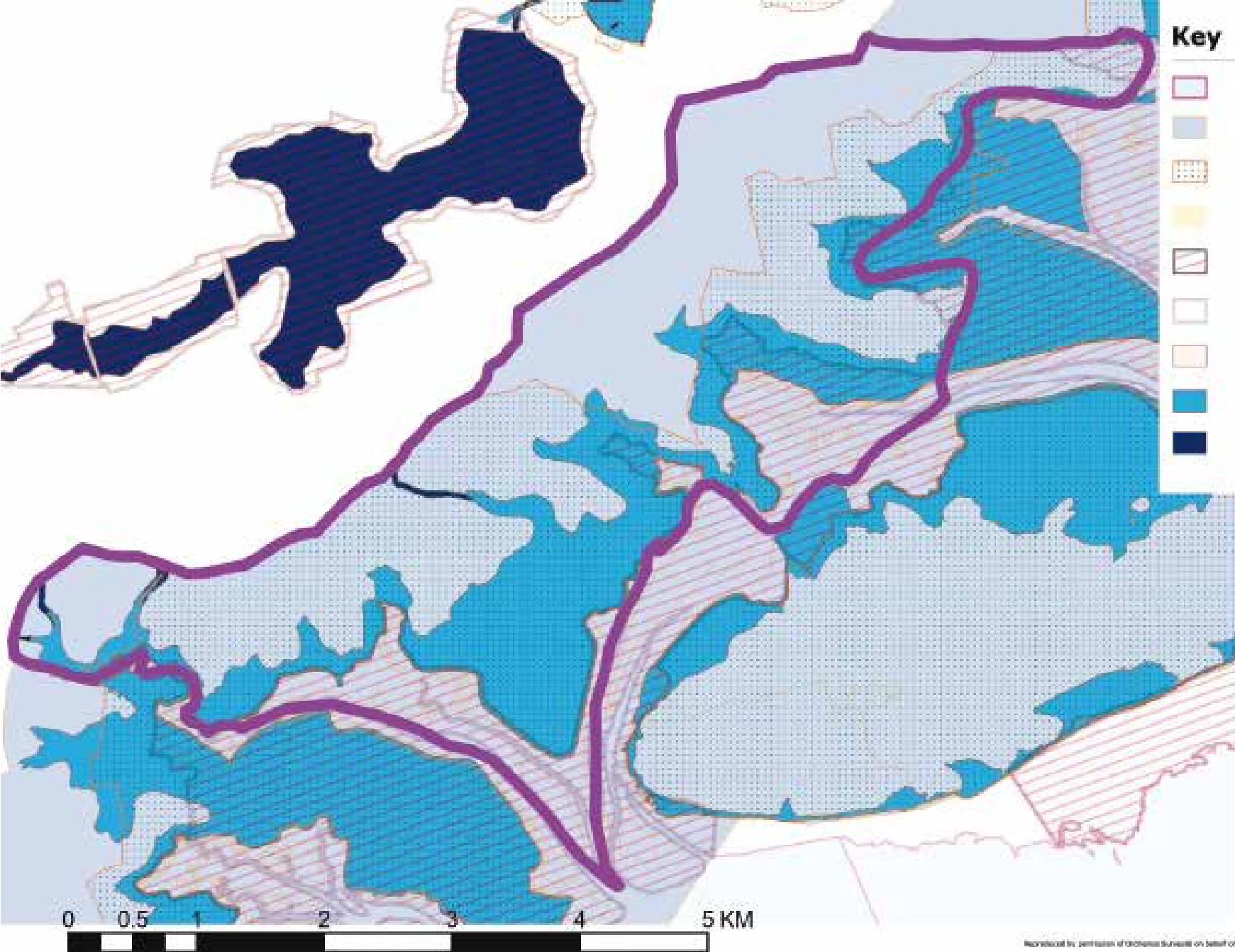
Key

-  Diverse Coastal Marshland
-  Enclosed Valley Sides
-  Intertidal Salt Marsh
-  Mixed Marshland Edge
-  River Terrace Farmlands
-  Rolling Clay Farmlands
-  Uniform Coastal Marshland
-  Unvegetated Foreshore
-  Vale-Top Farmlands



DRAFT

Reproduced by permission of Ordnance Survey on behalf of the Controller of Her Majesty's Stationery Office. © Crown copyright. License number LA 100018021

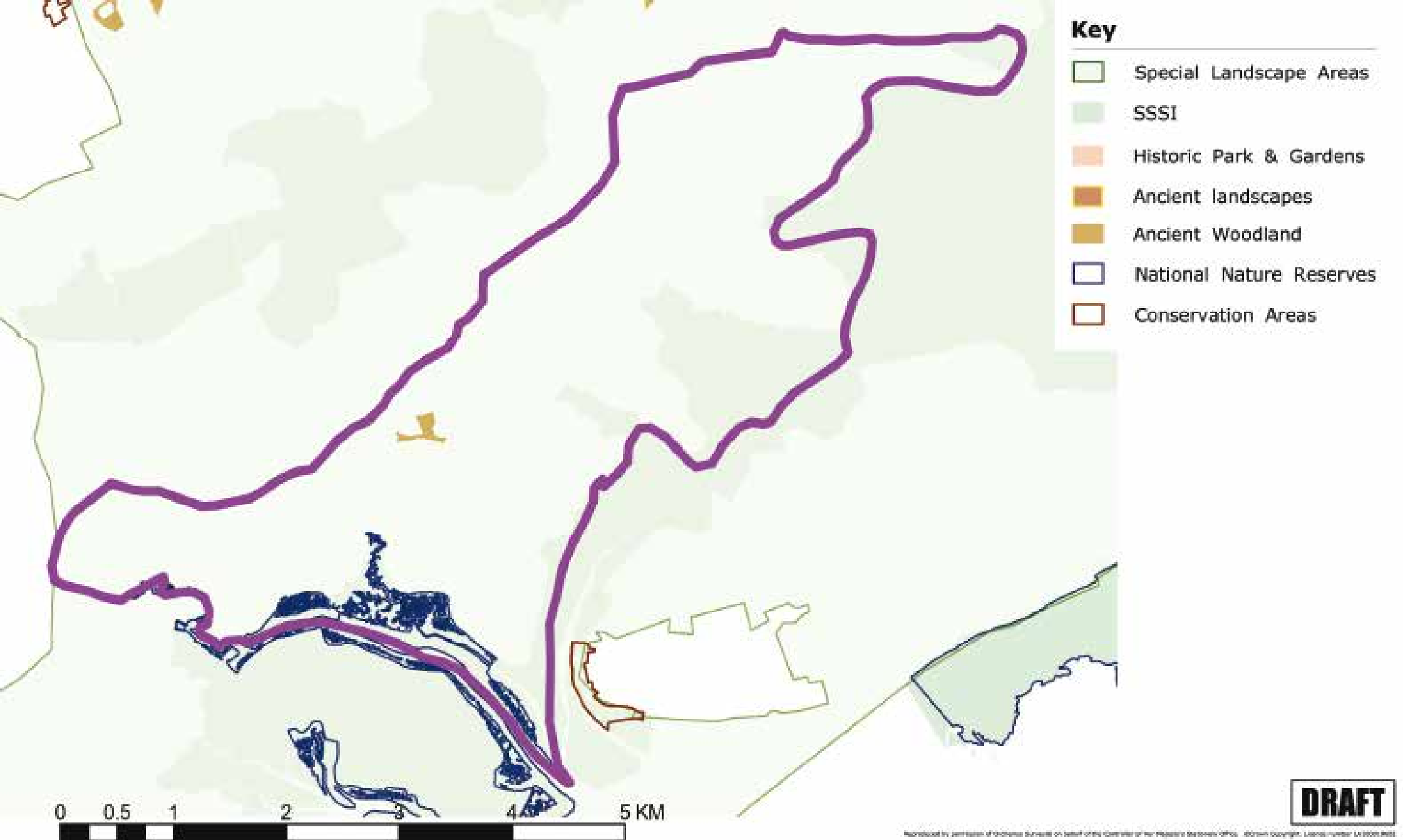


Key

-  Special Areas of Conservation
-  Coastal Protection Belt
-  Environmentally sensitive areas
-  Extension to Suffolk Coast & Heath
-  Ramsar site - SPA
-  Special Protection Areas
-  Metropolitan Green Belt
-  Floodplain Salt Water
-  Floodplain Fresh Water

DRAFT

Reproduced by permission of Ordnance Survey on behalf of the Controller of Her Majesty's Stationery Office. © Crown Copyright. Licence number: 100009382





- Key**
- Land contours in metres above Ordnance Datum (Newlyn)
- 1
 - 0
 - 2
 - 3
 - 5
 - 10
 - 15
 - 20
 - 25 and above



Character Area: Crouch Estuary



DANGER AREA

FULNESS SANDS

FOULNESS ISLAND

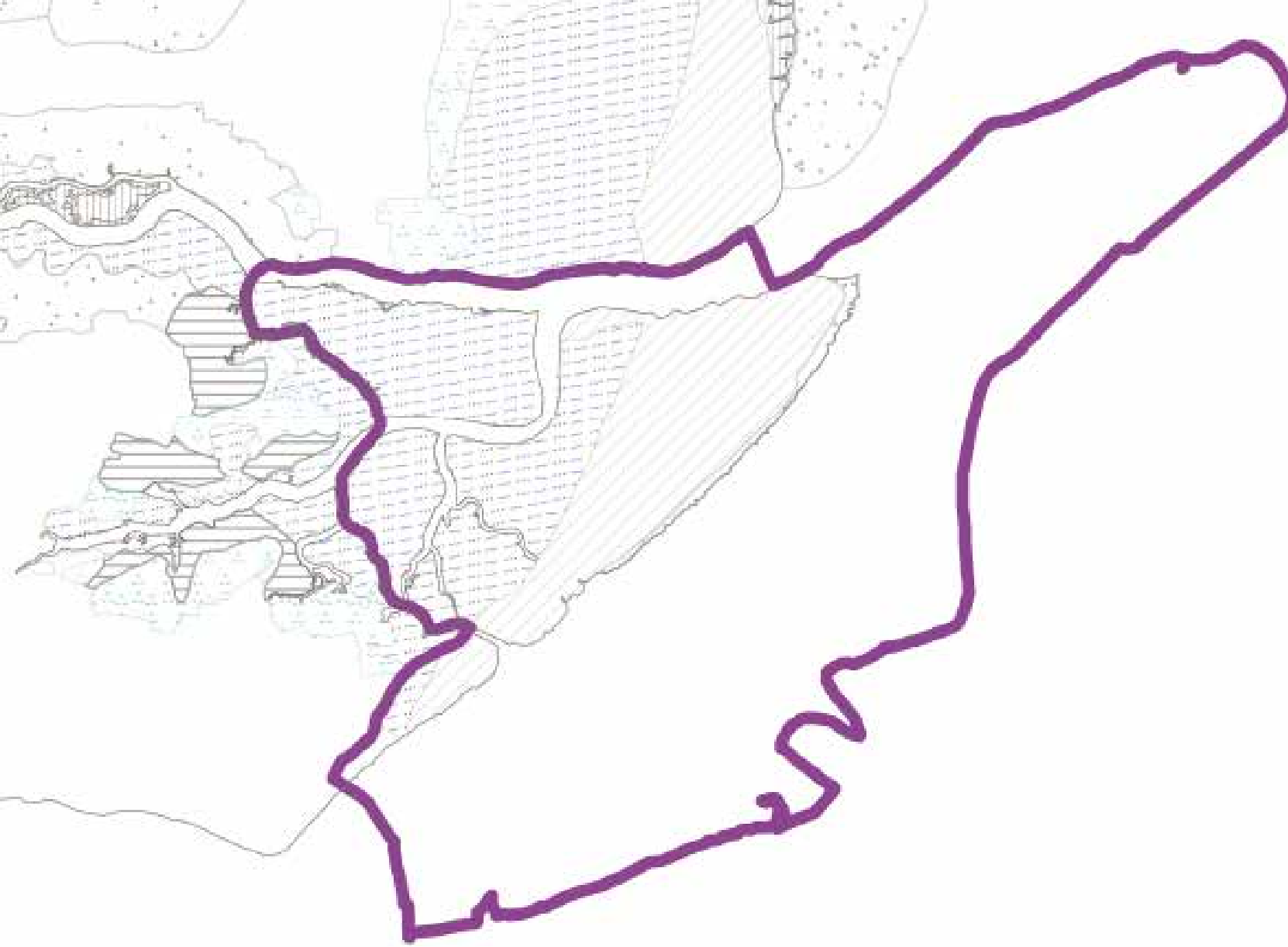
MAPLIN SANDS

DANGER AREA

RICHFORD DISTRICT

WALTON ISLAND

SHOEBURY NESS

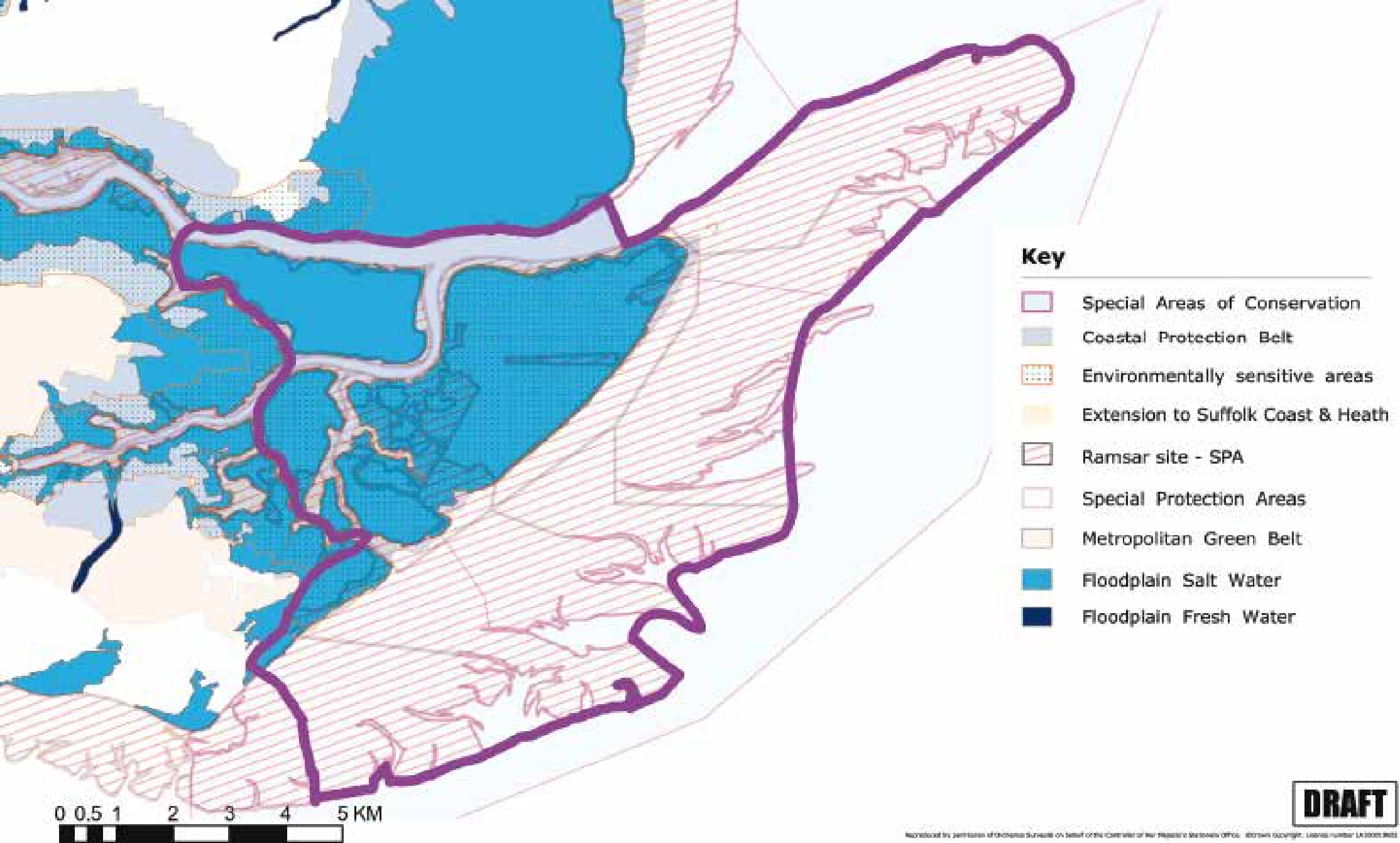


Key

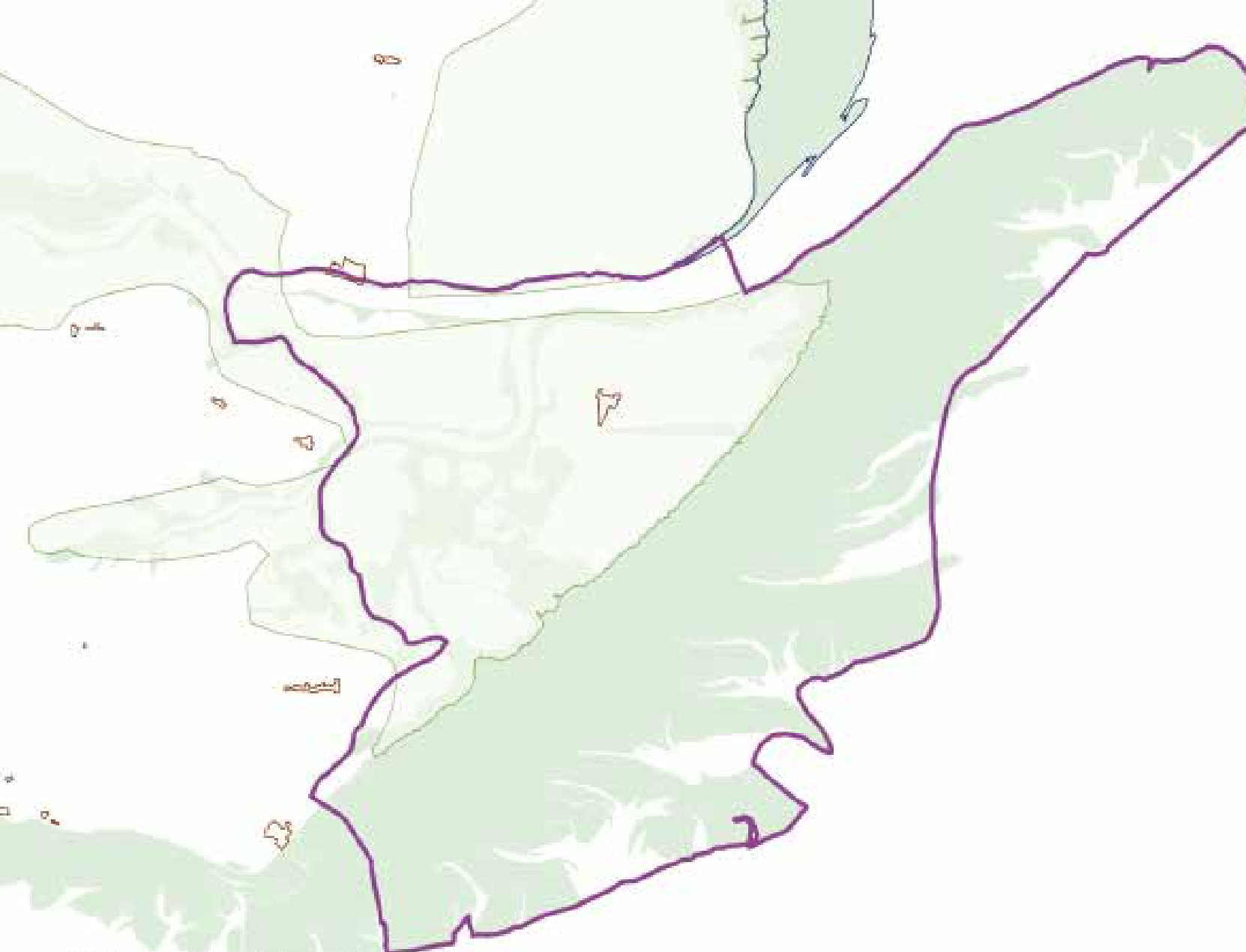
-  Diverse Coastal Marshland
-  Enclosed Valley Sides
-  Intertidal Salt Marsh
-  Mixed Marshland Edge
-  River Terrace Farmlands
-  Rolling Clay Farmlands
-  Uniform Coastal Marshland
-  Unvegetated Foreshore
-  Vale-Top Farmlands



DRAFT



DRAFT



- Key**
- Special Landscape Areas
 - SSSI
 - Historic Park & Gardens
 - Ancient Landscapes
 - Ancient Woodland
 - National Nature Reserves
 - Conservation Areas

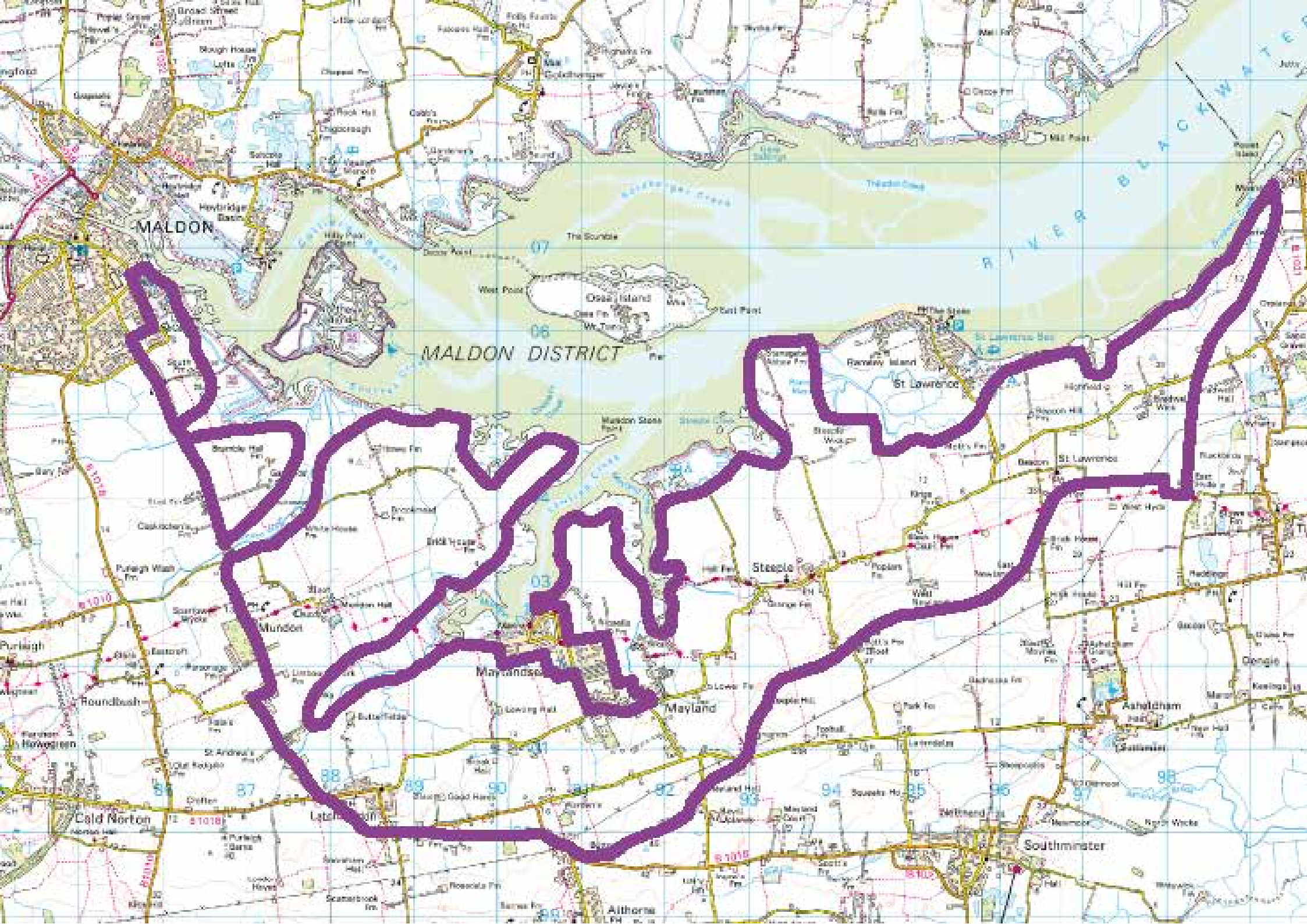


DRAFT

Reproduced by permission of Ordnance Survey on behalf of the Controller of Her Majesty's Stationery Office. © Crown Copyright. License number: 1000093001



Character Area: Dengie Ancient Claylands



MALDON

MALDON DISTRICT

BLACKWATER RIVER

Purleigh

Mundon

Maylandse

Mayland

Steeple

St Lawrence

Ashditcham

Southminster

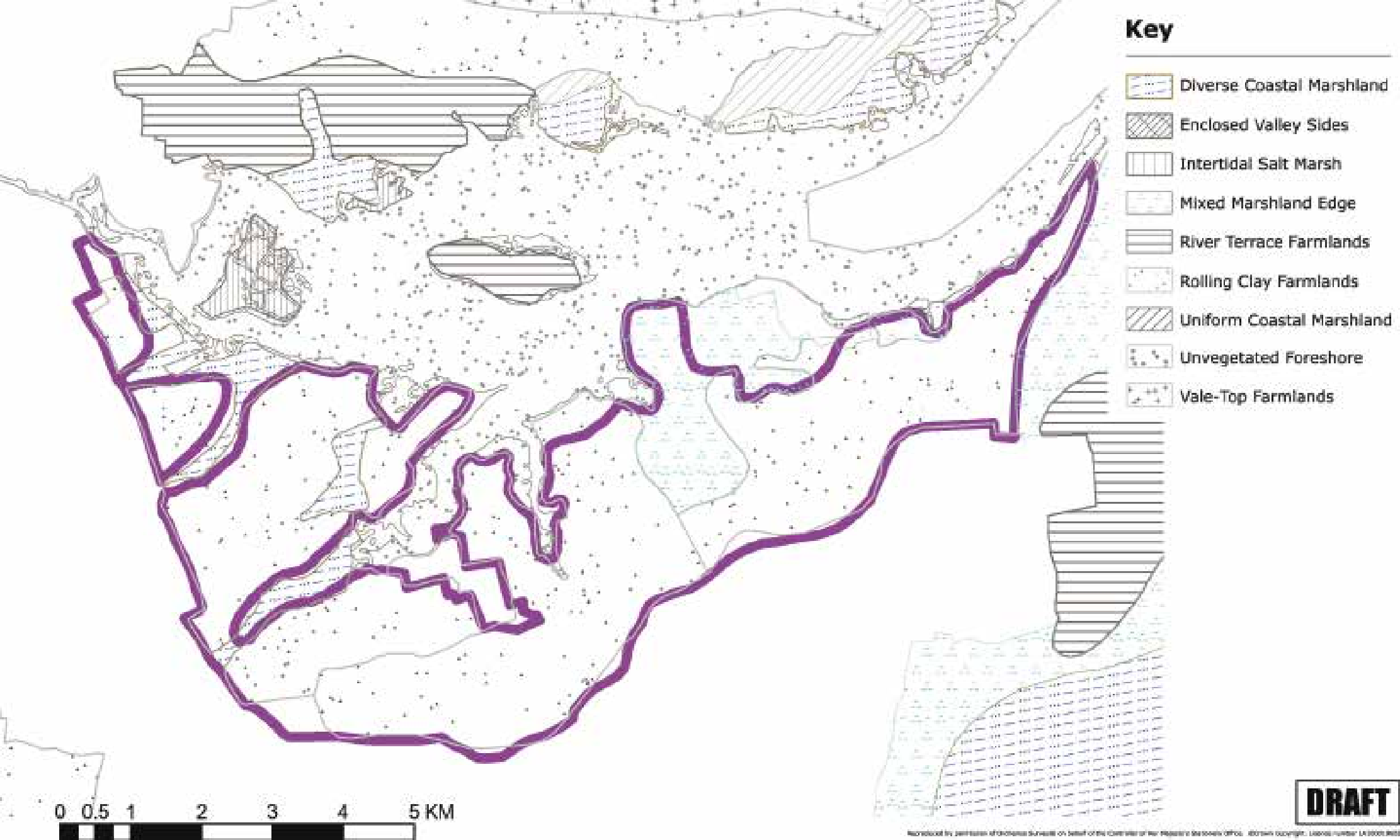
Aithorne

Cald Norton

Latteridge

Walden

Sutton



DRAFT

Recorded by permission of Ordnance Survey on behalf of the Controller of Her Majesty's Stationery Office. All rights reserved. Licence number LA 100013603

DRAFT

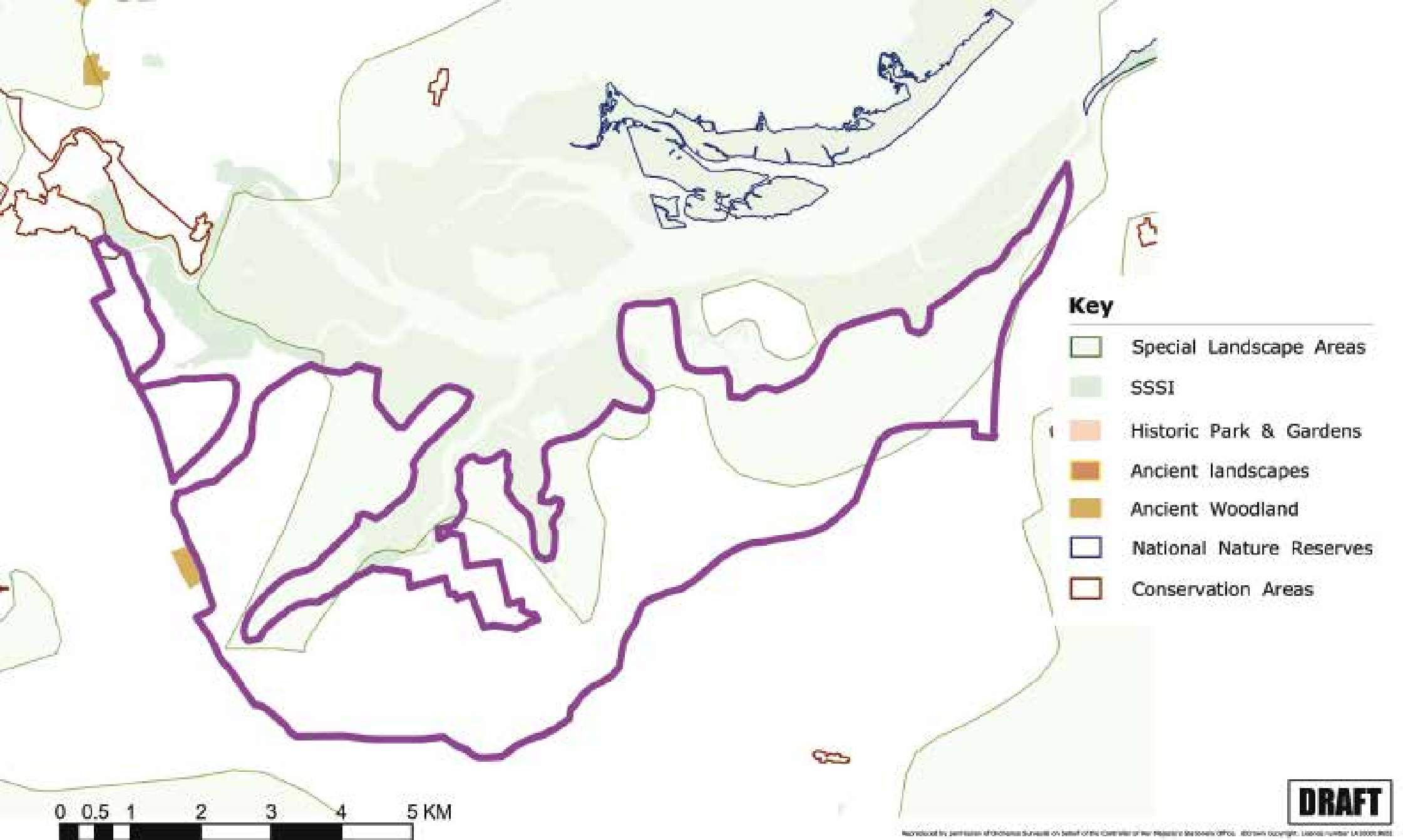


Key

-  Special Areas of Conservation
-  Coastal Protection Belt
-  Environmentally sensitive areas
-  Extension to Suffolk Coast & Heath
-  Ramsar site - SPA
-  Special Protection Areas
-  Metropolitan Green Belt
-  Floodplain Salt Water
-  Floodplain Fresh Water



Reproduced by permission of Ordnance Survey on behalf of the Controller of Her Majesty's Stationery Office. © Crown Copyright. Licence number: 100009480





- Key**
- Land contours in metres above Ordnance Datum (Newlyn)
- 1
 - 0
 - 2
 - 3
 - 5
 - 10
 - 15
 - 20
 - 25 and above



Character Area: Dengie Coastlands



00
01
02
03
04
05
06
07
08
09
10
11
12

Buxey Sand

DANGER AREA

FOULNESS SANDS

For current depth information consult the
Foulness Shoals and Sands Chart
reference 01102 500151

Postman
Point

BURNHAM
ON CROUCH

Denge

Tillingham

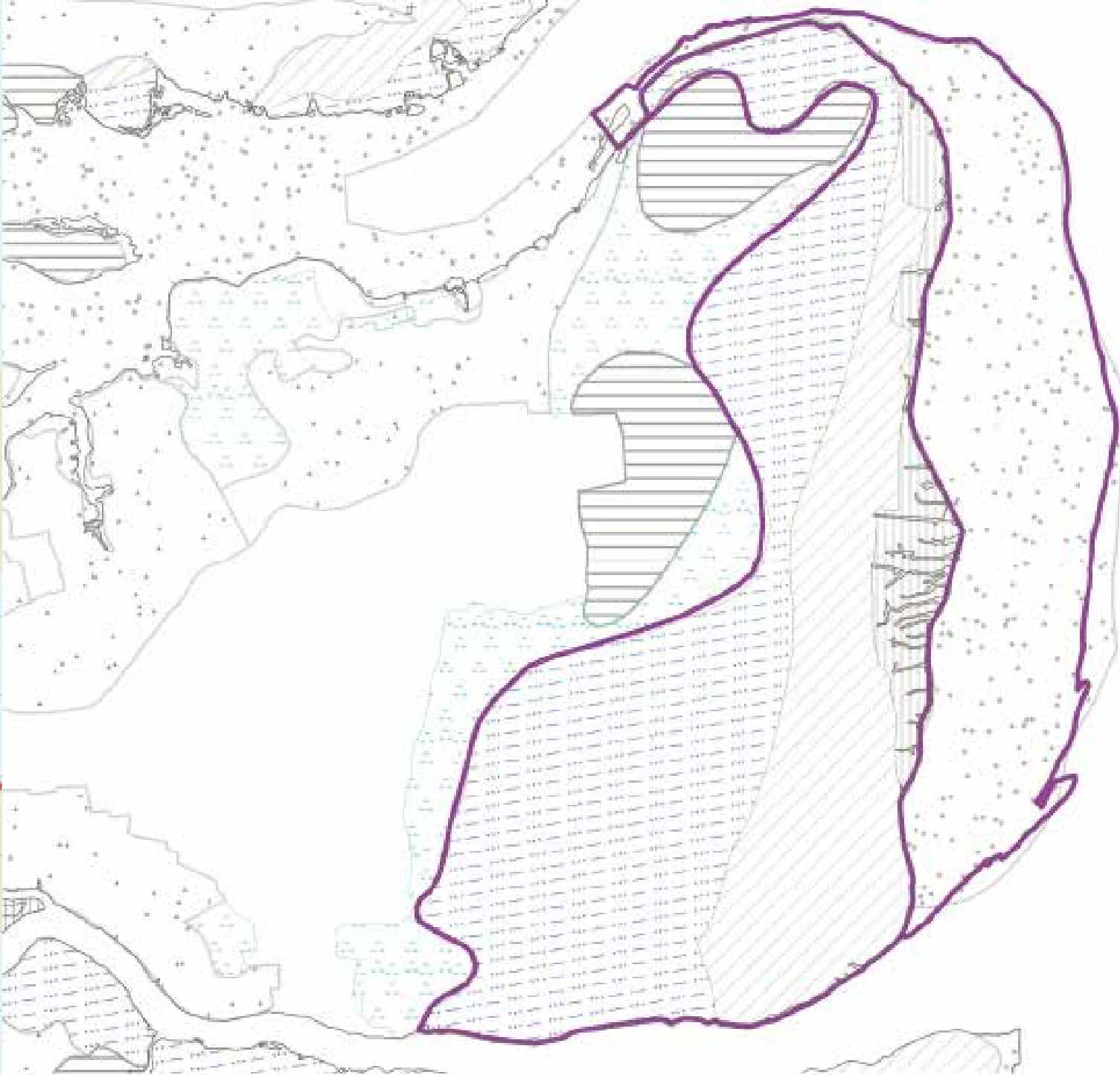
St Peter's
Flat

Denge
Flat

Widdow's
River

Widdow's
River

RIVER
CROUCH

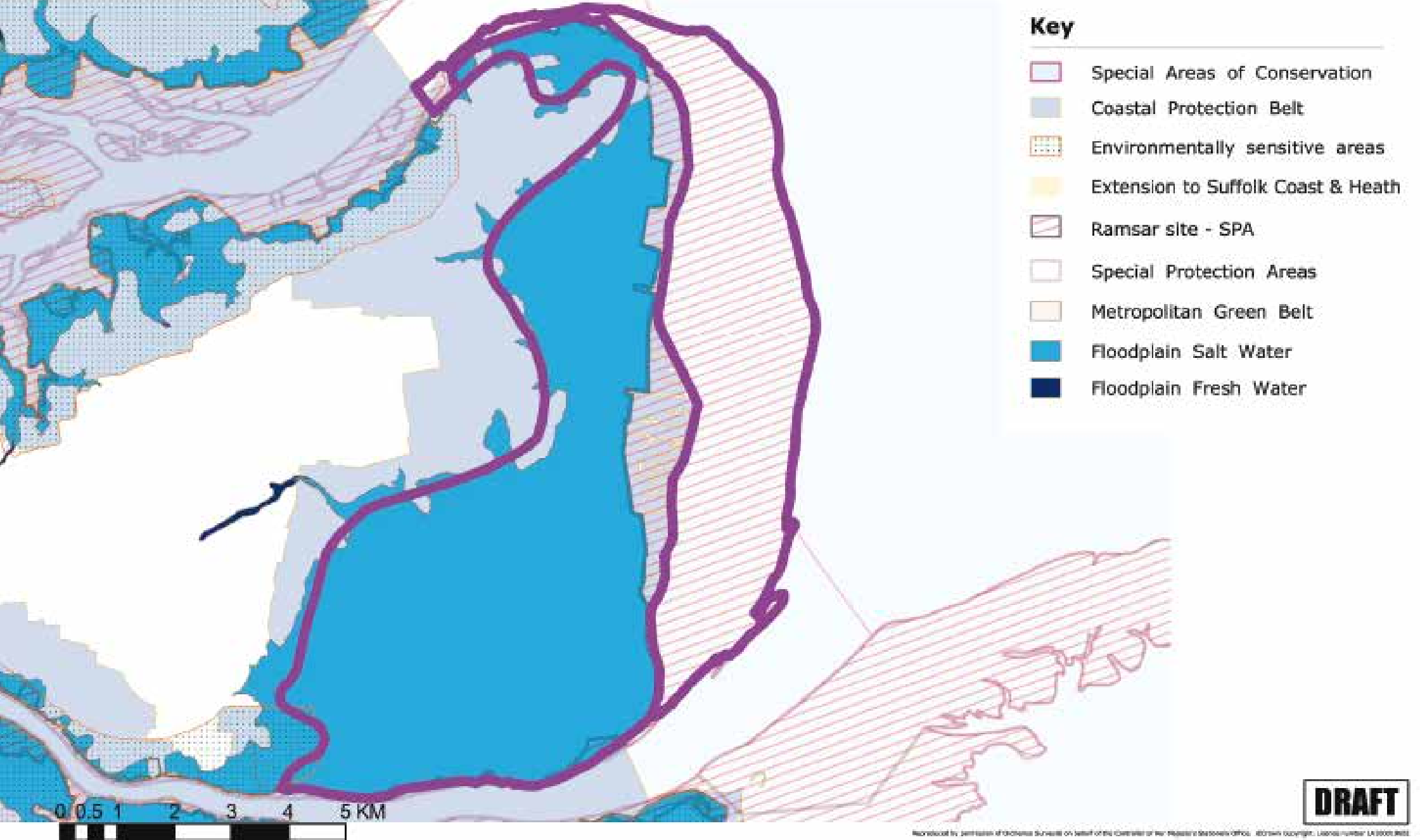


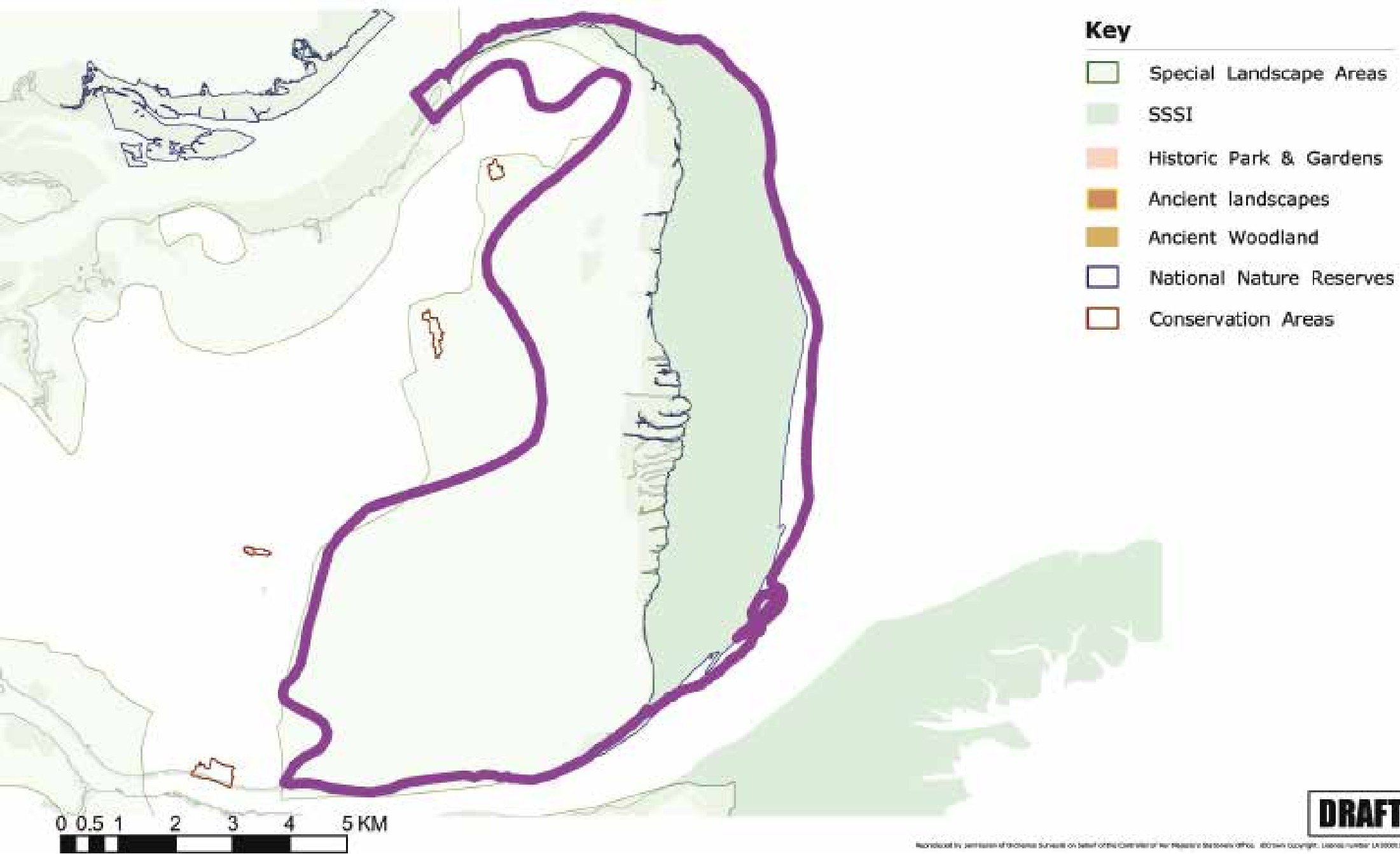
Key

-  Diverse Coastal Marshland
-  Enclosed Valley Sides
-  Intertidal Salt Marsh
-  Mixed Marshland Edge
-  River Terrace Farmlands
-  Rolling Clay Farmlands
-  Uniform Coastal Marshland
-  Unvegetated Foreshore
-  Vale-Top Farmlands



DRAFT





DRAFT


Prepared by James and Associates Surveyors on behalf of the Controller of the Museum's Collections Office. © Crown Copyright. License number LA 100018022



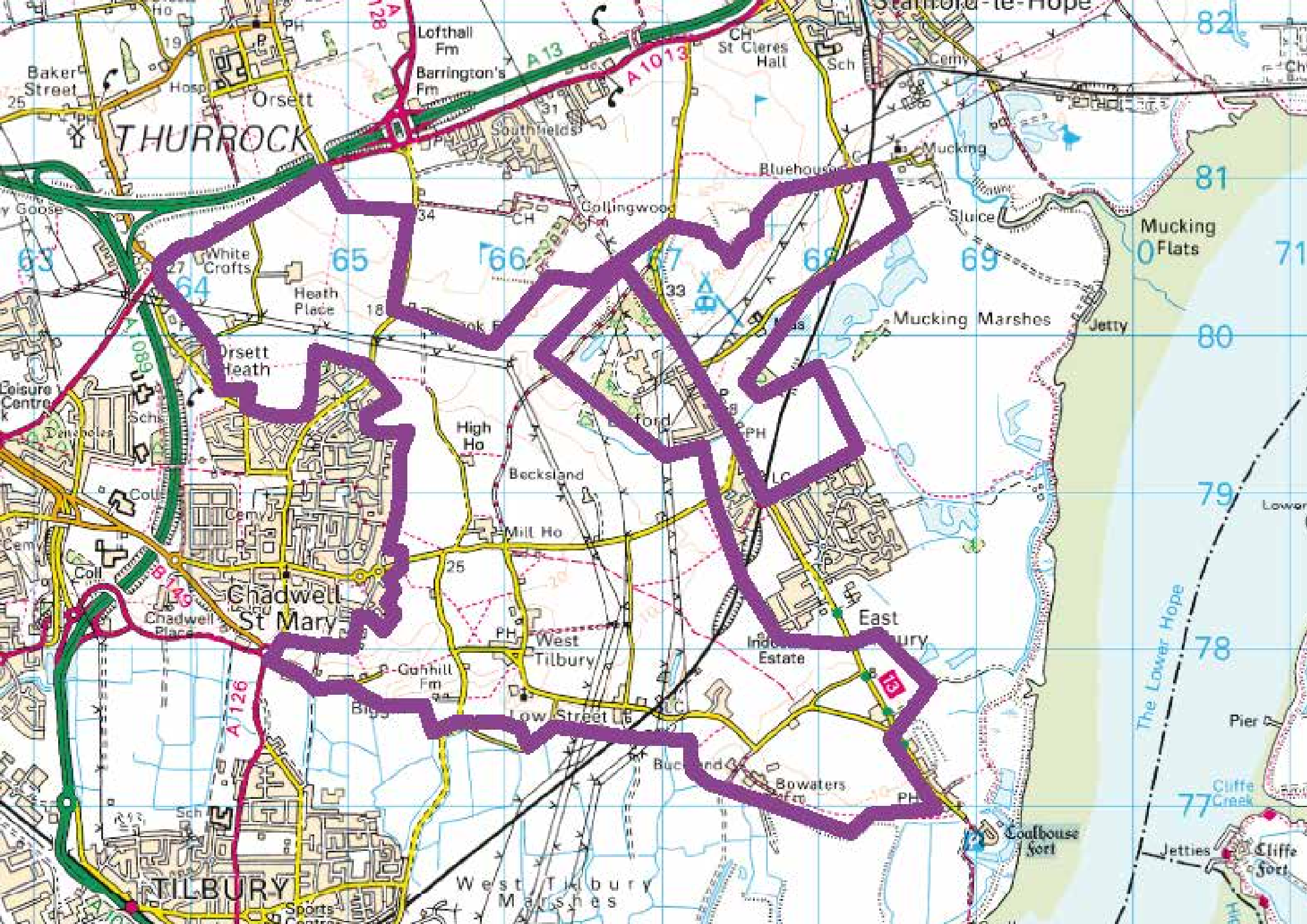
Key

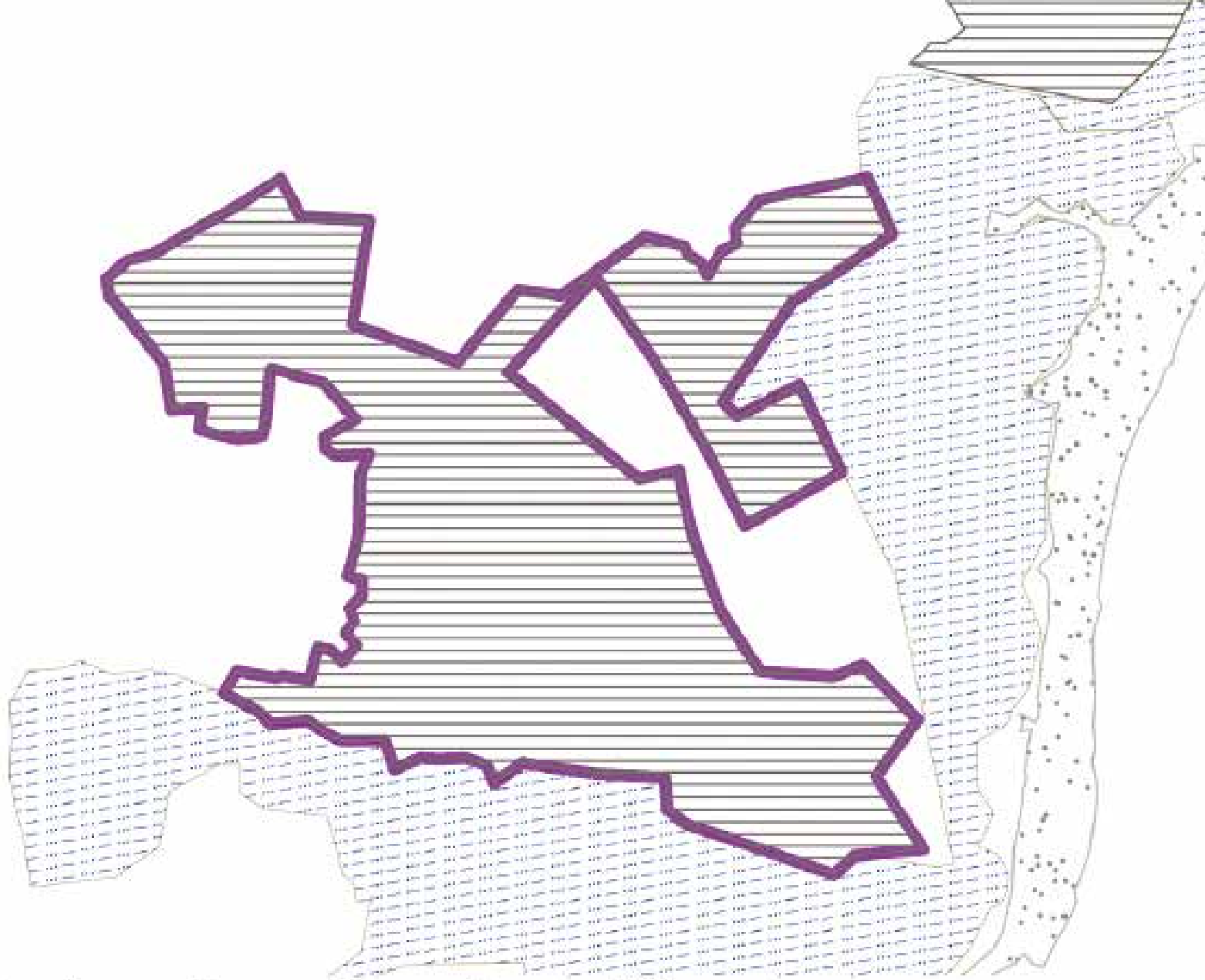
Land contours in metres above Ordnance Datum (Newlyn)

- 1
- 0
- 2
- 3
- 5
- 10
- 15
- 20
- 25 and above



Character Area: East Tilbury Corringham



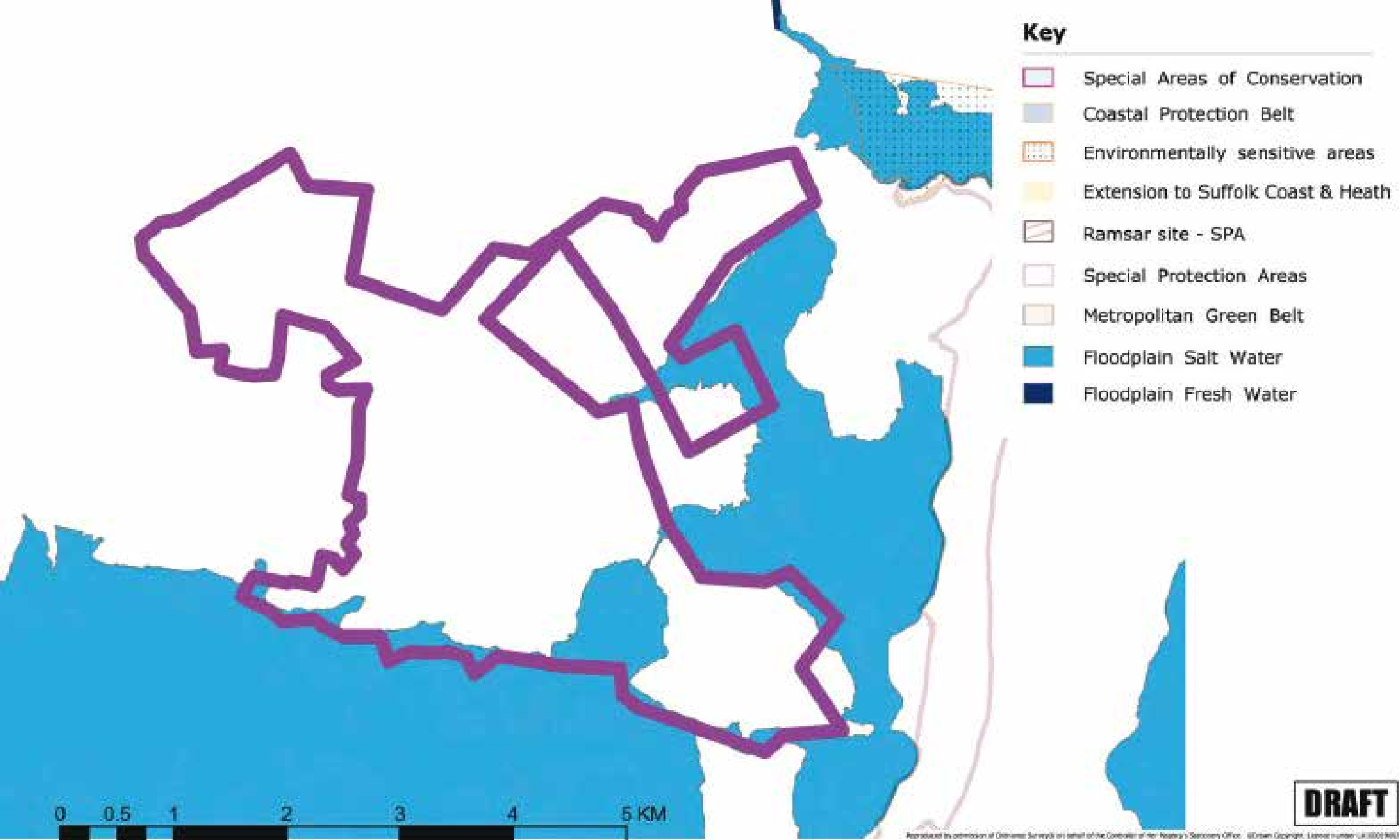


Key

-  Diverse Coastal Marshland
-  Enclosed Valley Sides
-  Intertidal Salt Marsh
-  Mixed Marshland Edge
-  River Terrace Farmlands
-  Rolling Clay Farmlands
-  Uniform Coastal Marshland
-  Unvegetated Foreshore
-  Vale-Top Farmlands

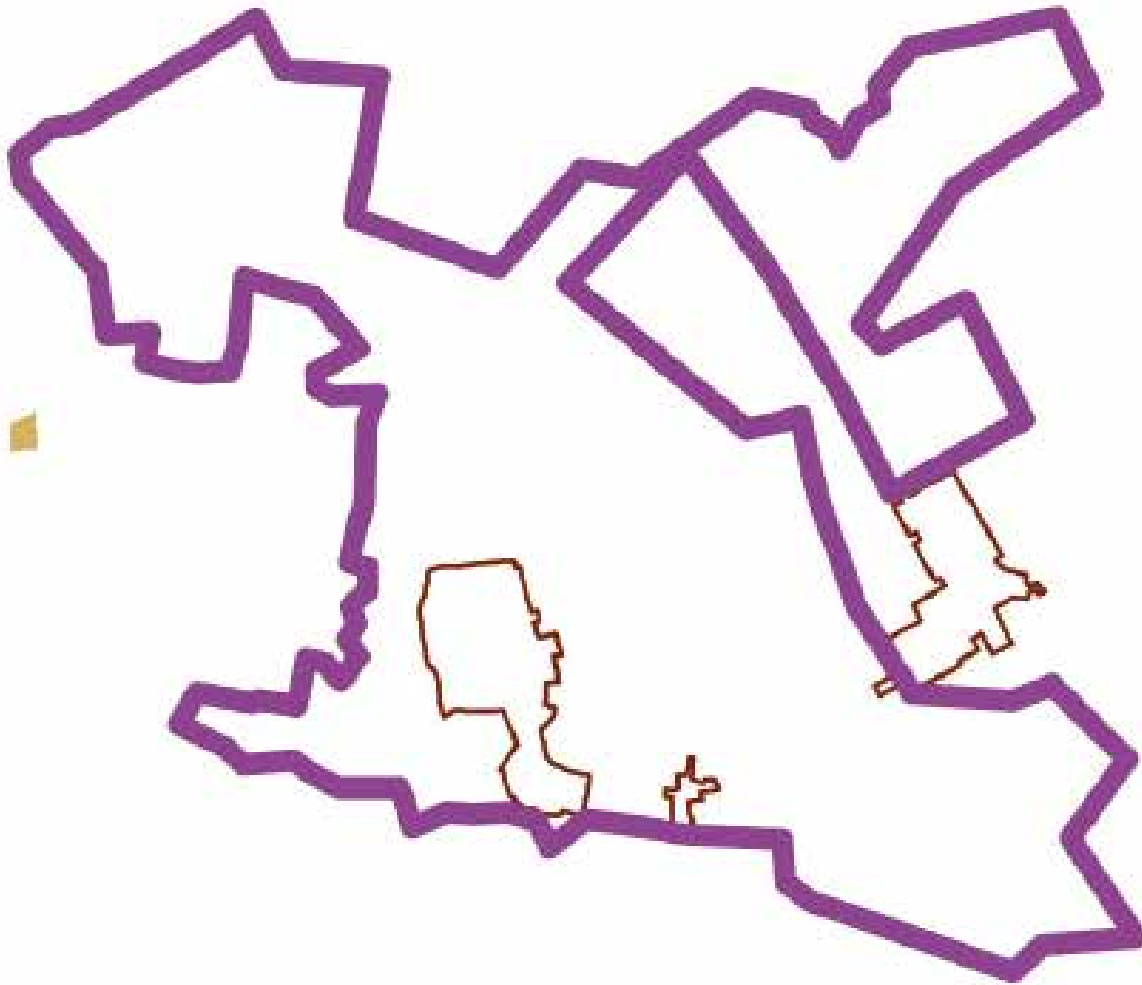


DRAFT



Key

- Special Landscape Areas
- SSSI
- Historic Park & Gardens
- Ancient landscapes
- Ancient Woodland
- National Nature Reserves
- Conservation Areas



DRAFT

Prepared by commission of Ordnance Survey on behalf of the Controller of Her Majesty's Stationery Office. © Crown Copyright. Licence number UK10001983



Land contours in metres above Ordnance Datum (Newlyn)

- 1
- 0
- 2
- 3
- 5
- 10
- 15
- 20
- 25 and above



Character Area: Hamford Waters



VEHICLE FERRY FROM
HARWICH TO
Covehook (Germany) 1 day
Turks (Finland) 2 days
both Proton only

VEHICLE FERRY FROM
HARWICH INTERNATIONAL PORT TO
Colting 15 - 20 hours
Hamburg 18 - 24 hours
Göteborg 18 - 24 hours
Hook of Holland High Speed Superfast 3 hours 40 mins

31
30
29
28
27
26
25
24
23
22
21

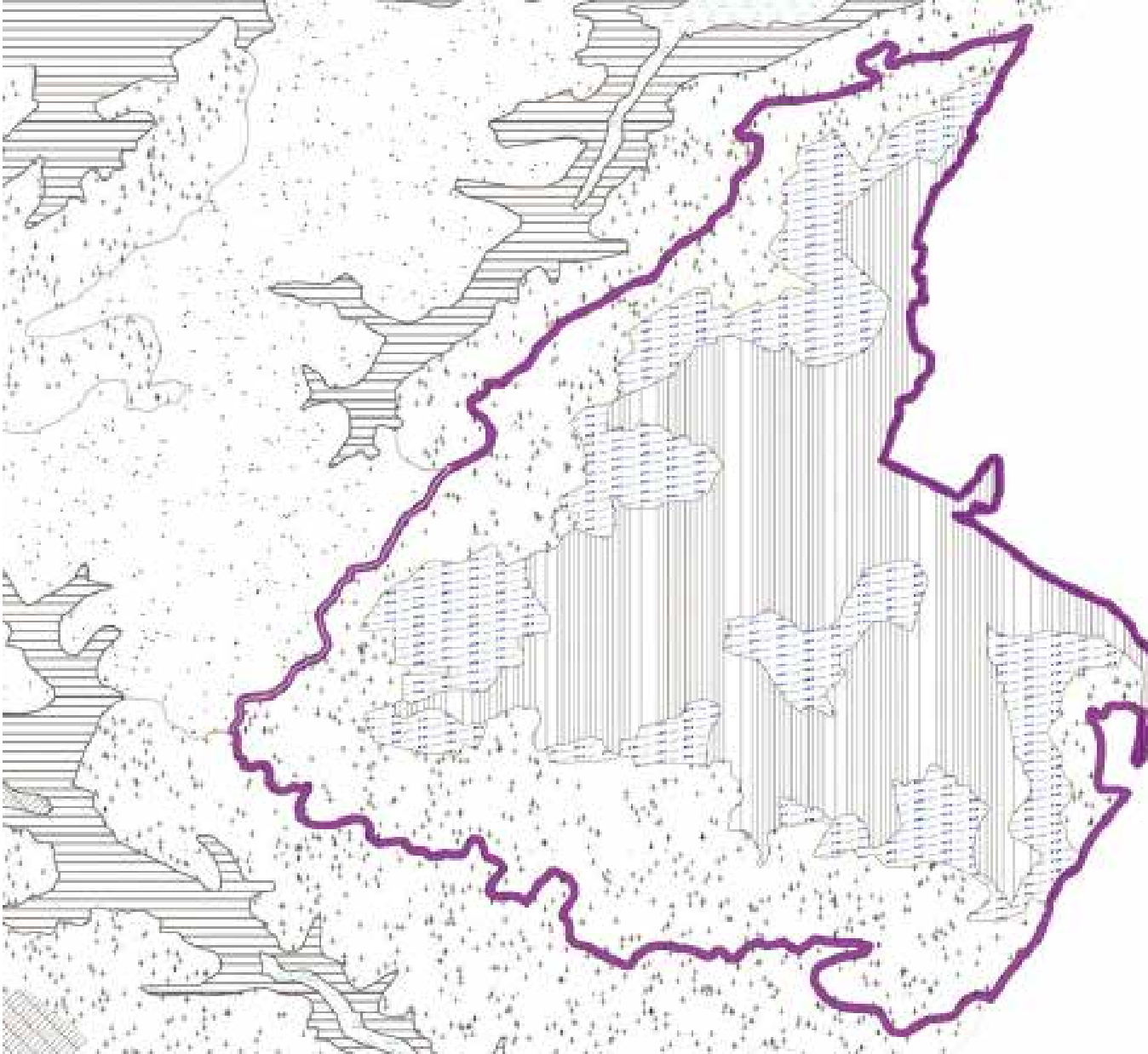
29 30

+

ISTRICT

THE NAZE

WALTON-
ON-THE-NAZE

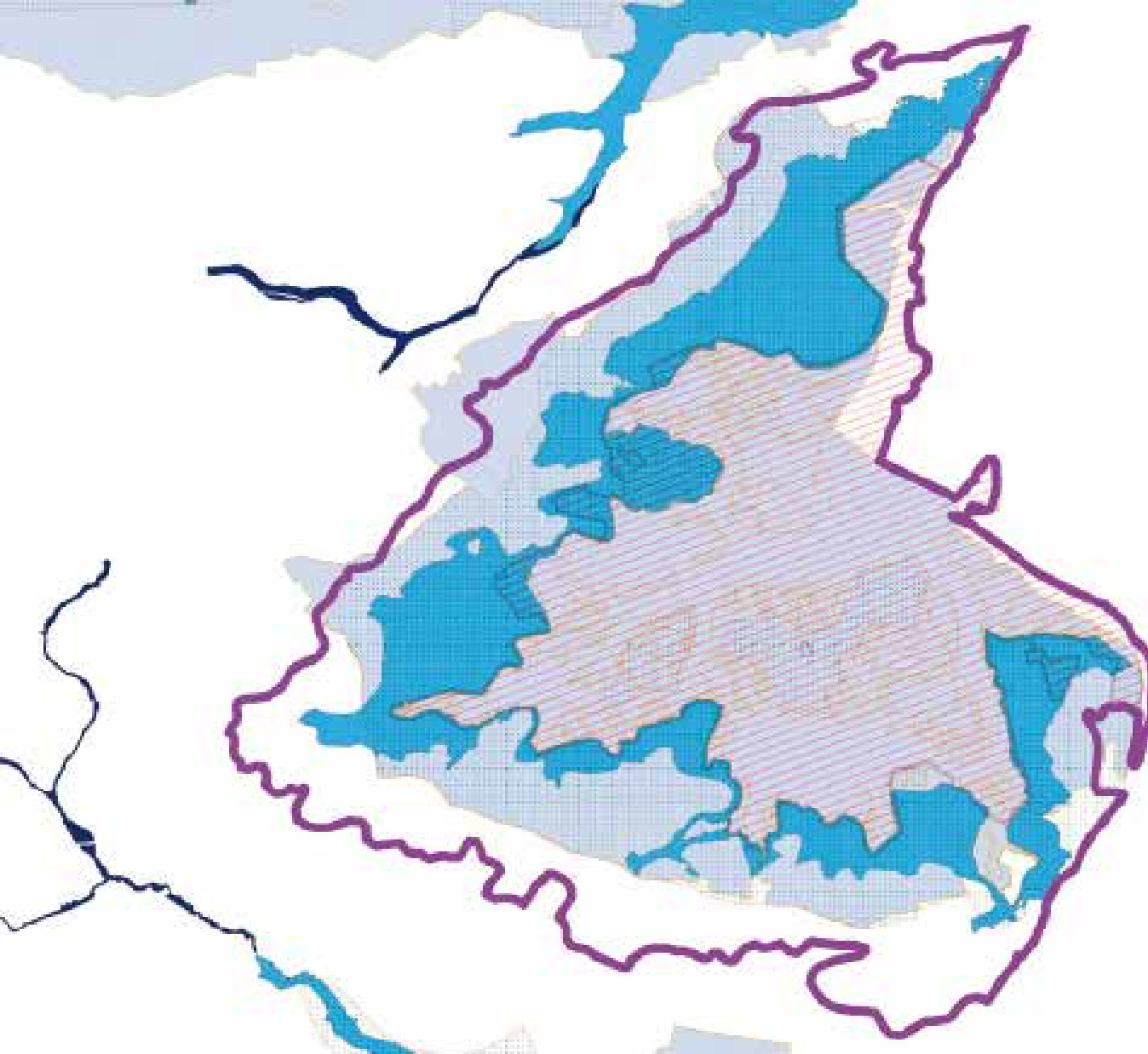


Key

-  Diverse Coastal Marshland
-  Enclosed Valley Sides
-  Intertidal Salt Marsh
-  Mixed Marshland Edge
-  River Terrace Farmlands
-  Rolling Clay Farmlands
-  Uniform Coastal Marshland
-  Unvegetated Foreshore
-  Vale-Top Farmlands



DRAFT



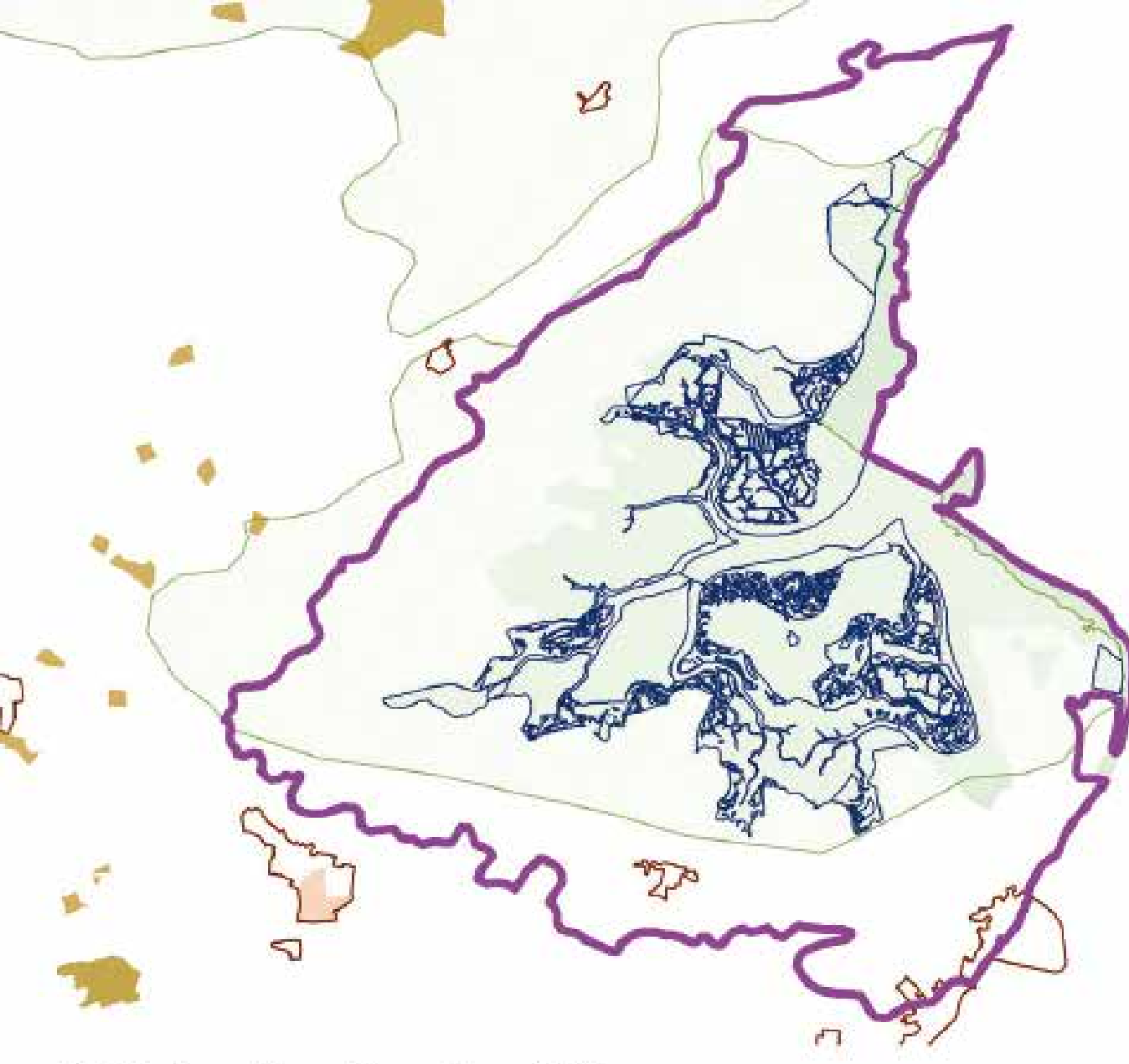
Key

-  Special Areas of Conservation
-  Coastal Protection Belt
-  Environmentally sensitive areas
-  Extension to Suffolk Coast & Heath
-  Ramsar site - SPA
-  Special Protection Areas
-  Metropolitan Green Belt
-  Floodplain Salt Water
-  Floodplain Fresh Water



DRAFT

Reproduced by permission of Ordnance Survey on behalf of the Controller of Her Majesty's Stationery Office. © Crown Copyright. License number LA10004662

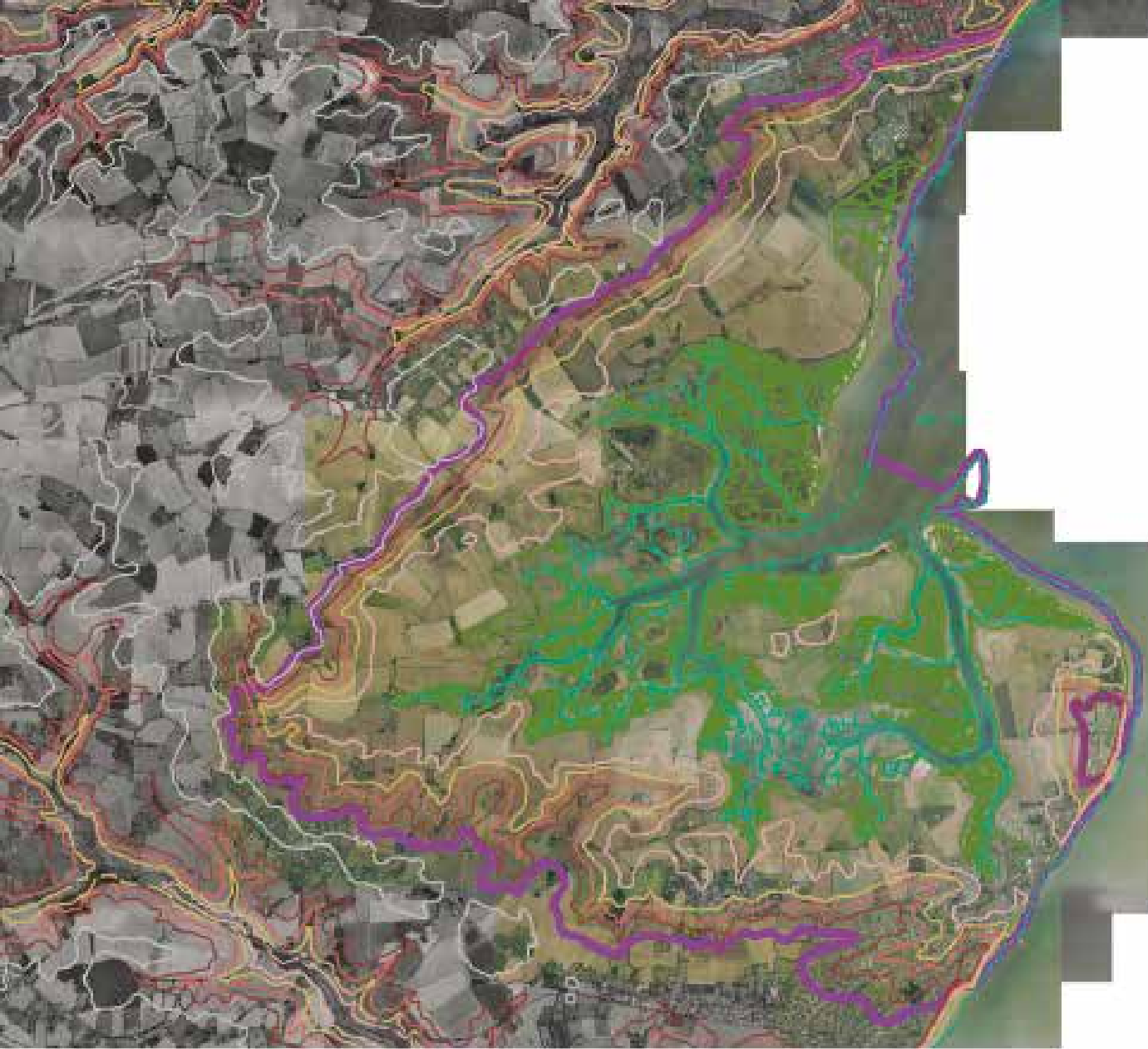


- Key**
-  Special Landscape Areas
 -  SSSI
 -  Historic Park & Gardens
 -  Ancient Landscapes
 -  Ancient Woodland
 -  National Nature Reserves
 -  Conservation Areas



DRAFT

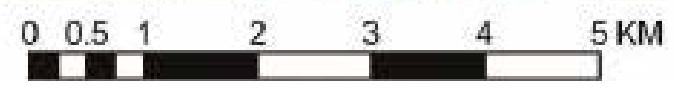
Reproduced by permission of Ordnance Survey on behalf of the Controller of Her Majesty's Stationery Office. © Crown Copyright. Licence number LA10001962



Key

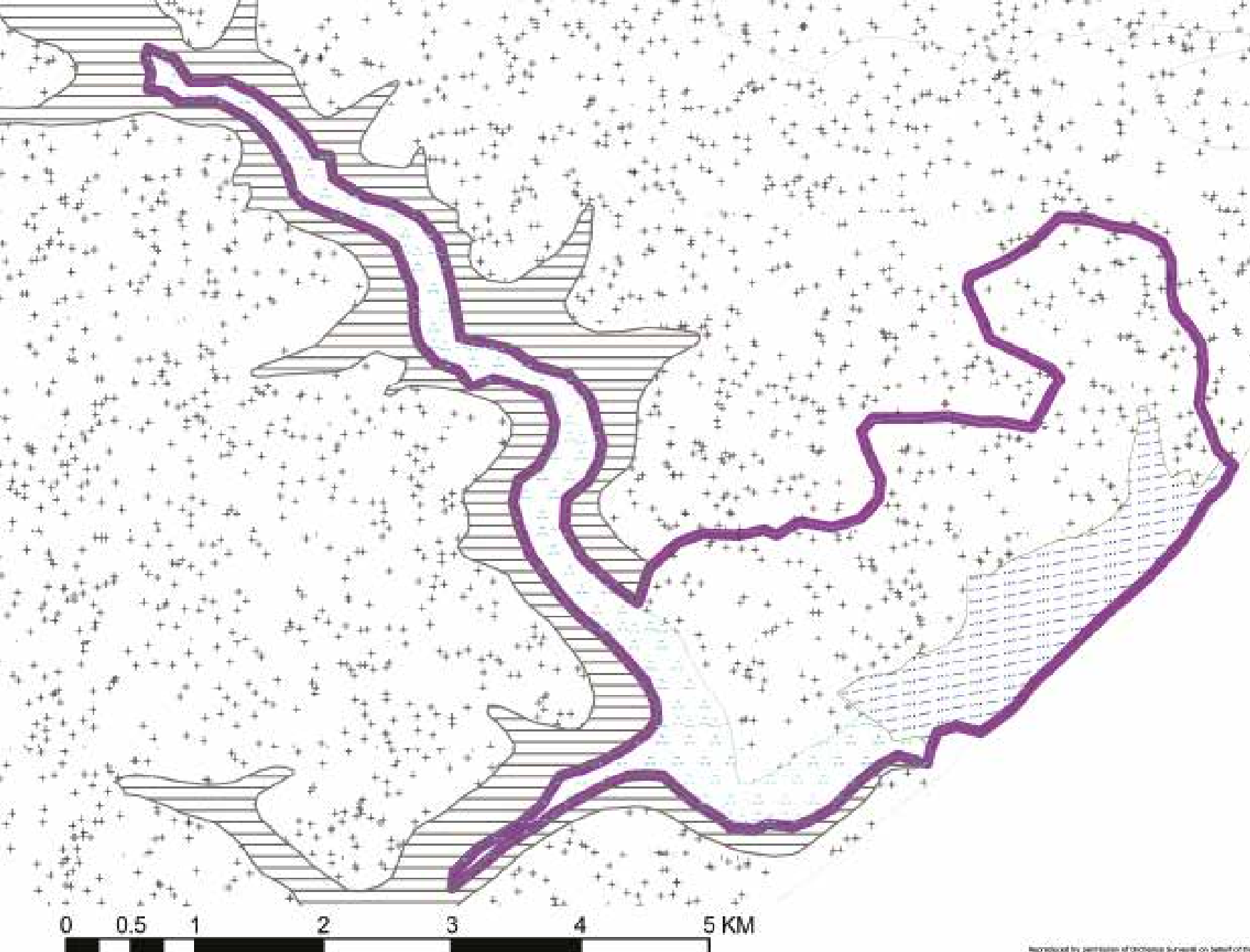
Land contours in metres above Ordnance Datum (Newlyn)

- 1
- 0
- 2
- 3
- 5
- 10
- 15
- 20
- 25 and above



Character Area: Holland Coastlands





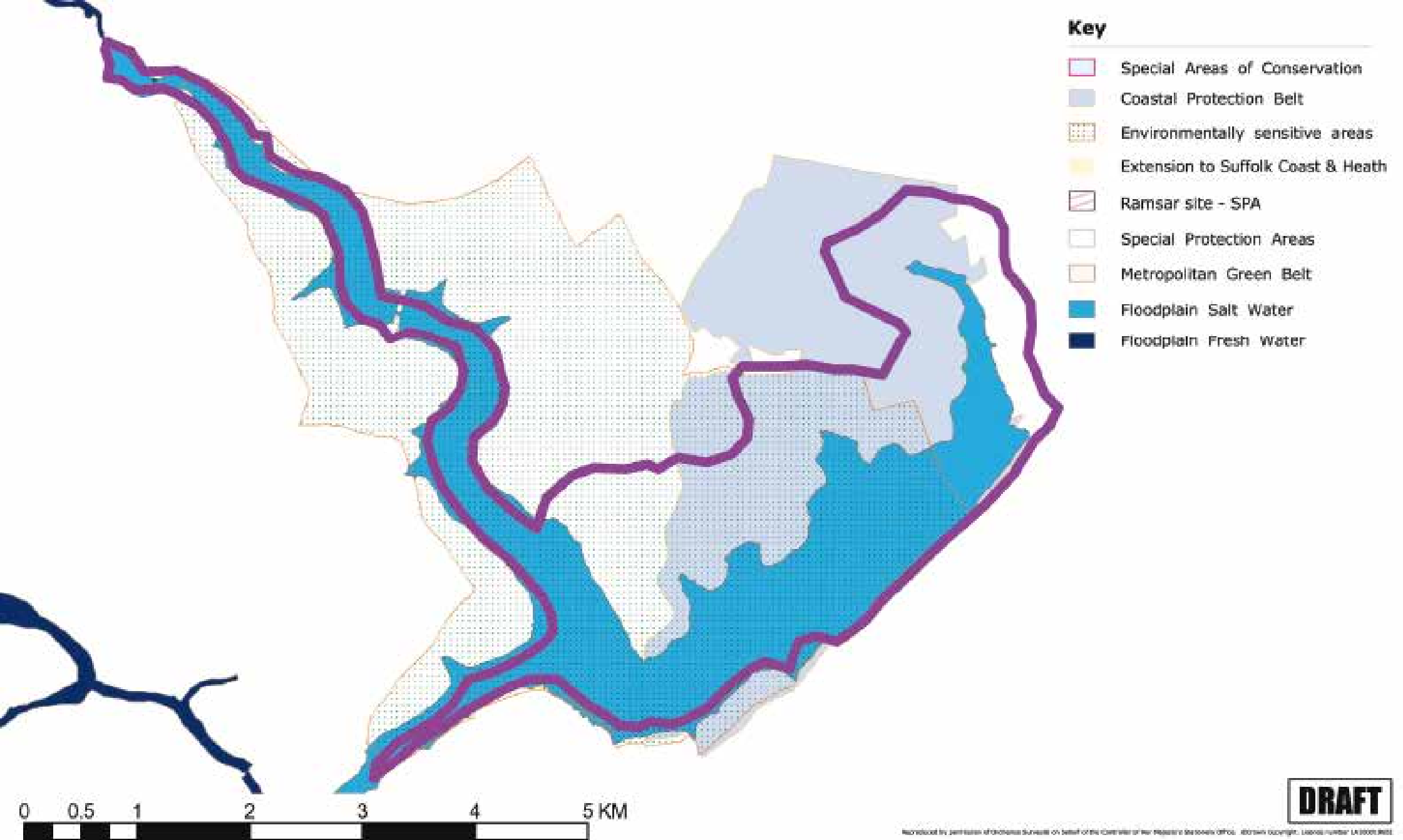
Key

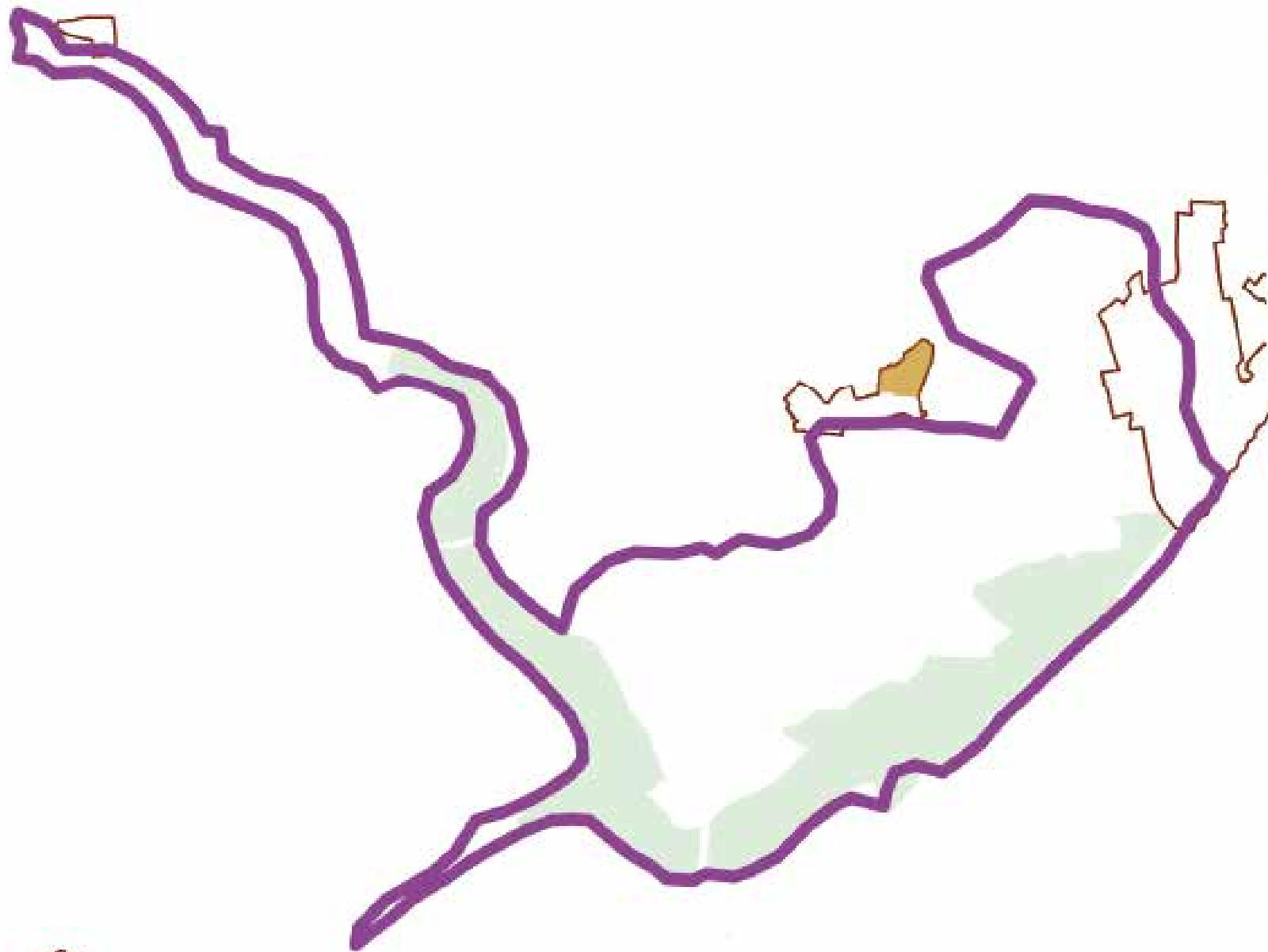
- Diverse Coastal Marshland
- Enclosed Valley Sides
- Intertidal Salt Marsh
- Mixed Marshland Edge
- River Terrace Farmlands
- Rolling Clay Farmlands
- Uniform Coastal Marshland
- Unvegetated Foreshore
- Vale-Top Farmlands



DRAFT

Prepared by permission of Ordnance Survey on behalf of the Controller of Her Majesty's Stationery Office. © Crown Copyright. Licence number LA 100018611.





- Key**
-  Special Landscape Areas
 -  SSSI
 -  Historic Park & Gardens
 -  Ancient landscapes
 -  Ancient Woodland
 -  National Nature Reserves
 -  Conservation Areas



DRAFT

Reproduced by permission of Historic Environment Scotland on behalf of the Controller of Her Majesty's Stationery Office. All rights reserved. License number LA 10001865

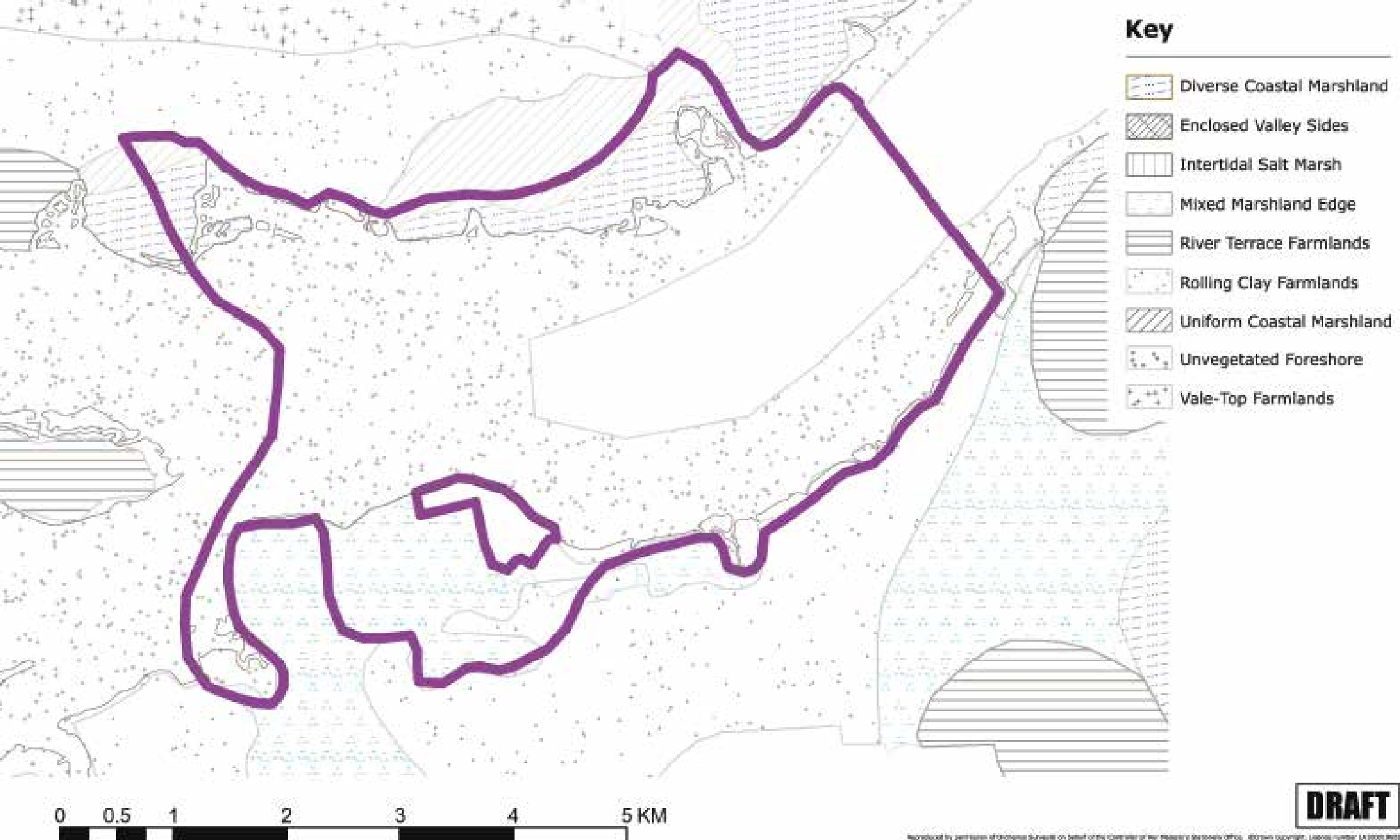


- Key**
- Land contours in metres above Ordnance Datum (Newlyn)
- 1
 - 0
 - 2
 - 3
 - 5
 - 10
 - 15
 - 20
 - 25 and above

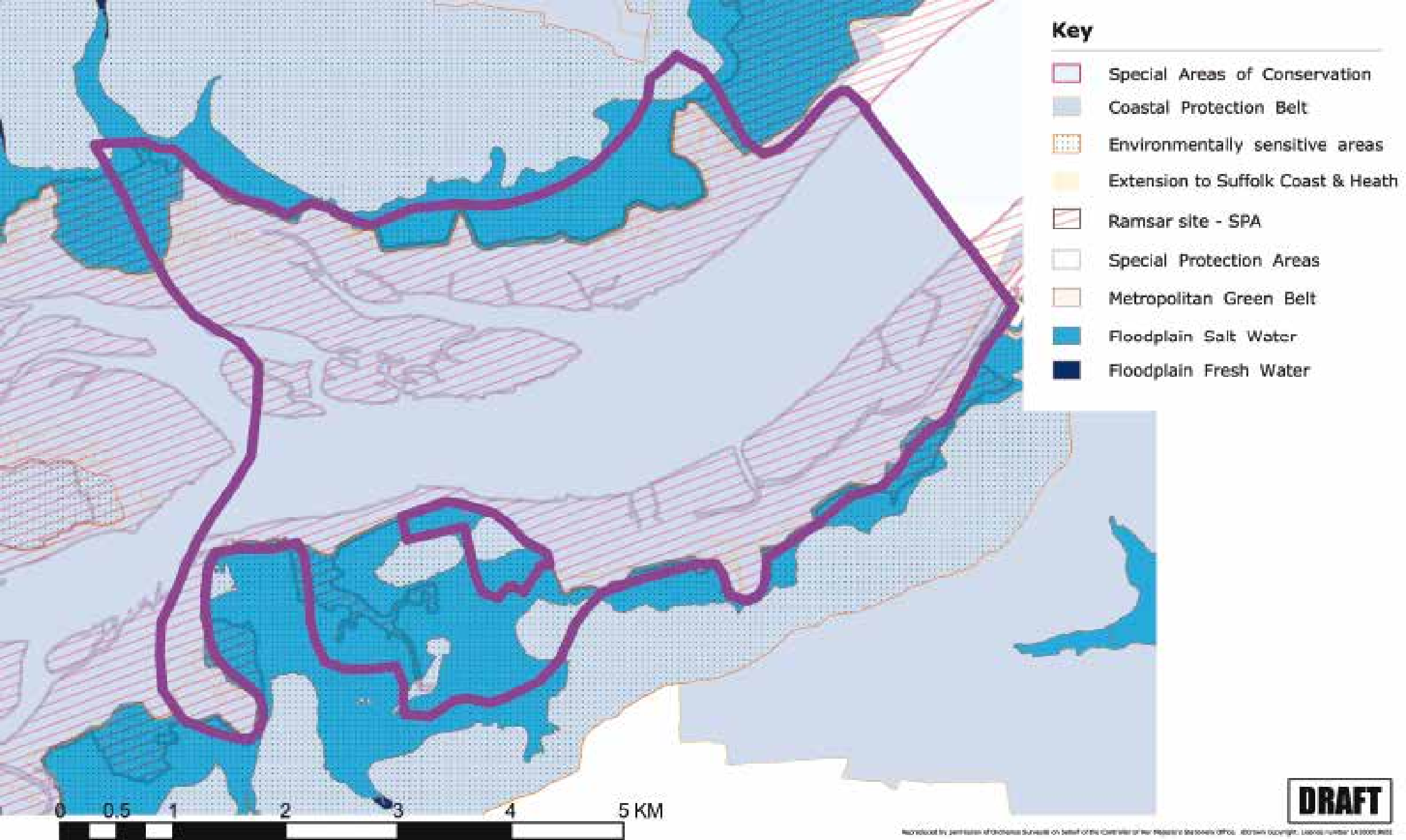


Reproduced by permission of Ordnance Survey on behalf of the Controller of Her Majesty's Stationery Office. © Crown Copyright. Licence number: 1000091802

Character Area: Lower Blackwater Estuary



DRAFT



Key

-  Special Landscape Areas
-  SSSI
-  Historic Park & Gardens
-  Ancient landscapes
-  Ancient Woodland
-  National Nature Reserves
-  Conservation Areas



Reproduced by permission of Historic Environment Scotland on behalf of the Controller of Her Majesty's Stationery Office. © Crown Copyright. License number LA100018610


DRAFT



Key

Land contours in metres above Ordnance Datum (Newlyn)

- 1
- 0
- 2
- 3
- 5
- 10
- 15
- 20
- 25 and above



Reproduced by permission of Ordnance Survey on behalf of the Controller of Her Majesty's Stationery Office. © British Crown Copyright. Licence number: LA100016614

Character Area: Lower Colne estuary



Alresford

Thorrington

BRIGHTLINGSEA

MERSEA ISLAND

Danger Area

Danger Area

Danger Area

Danger Area

Danger Area

21

29

2

17

6

14

41

17

20

17

22

23

24

24

2

2

17

6

3

3

3

8

24

17

17

17

17

6

3

3

3

8

24

17

17

17

17

6

3

3

3

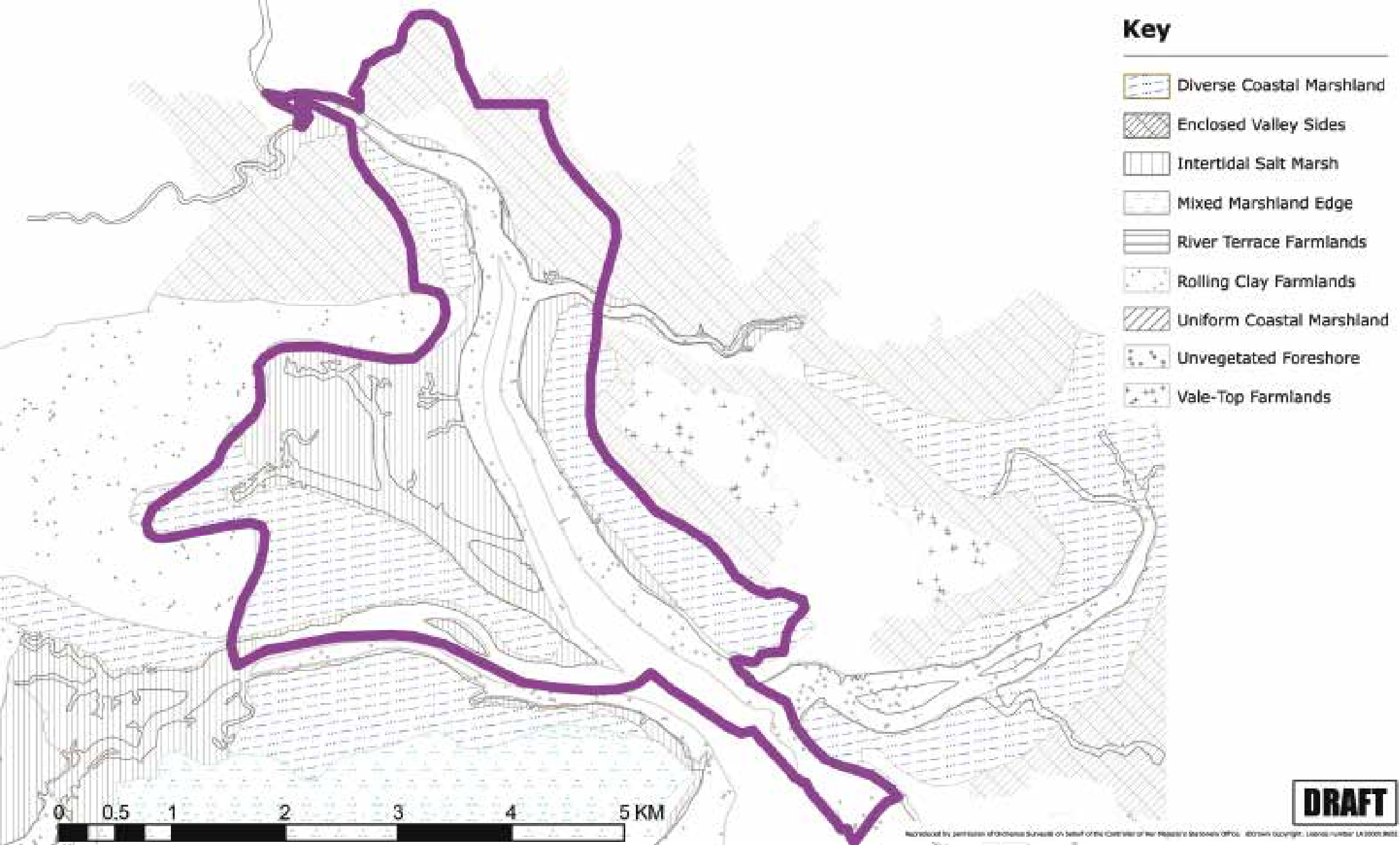
8

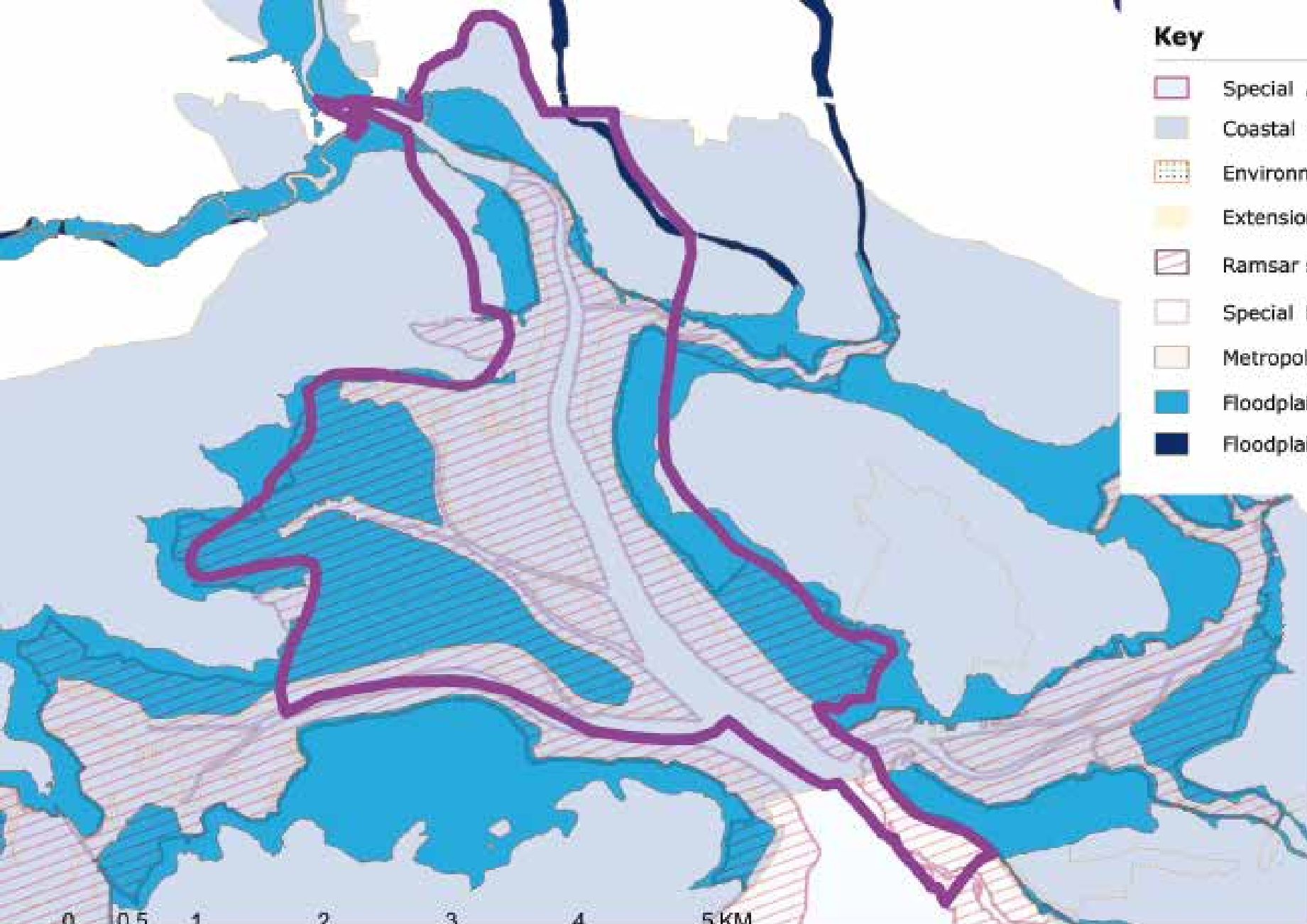
24

17


17

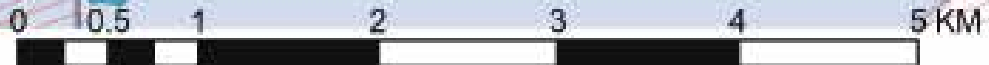
17





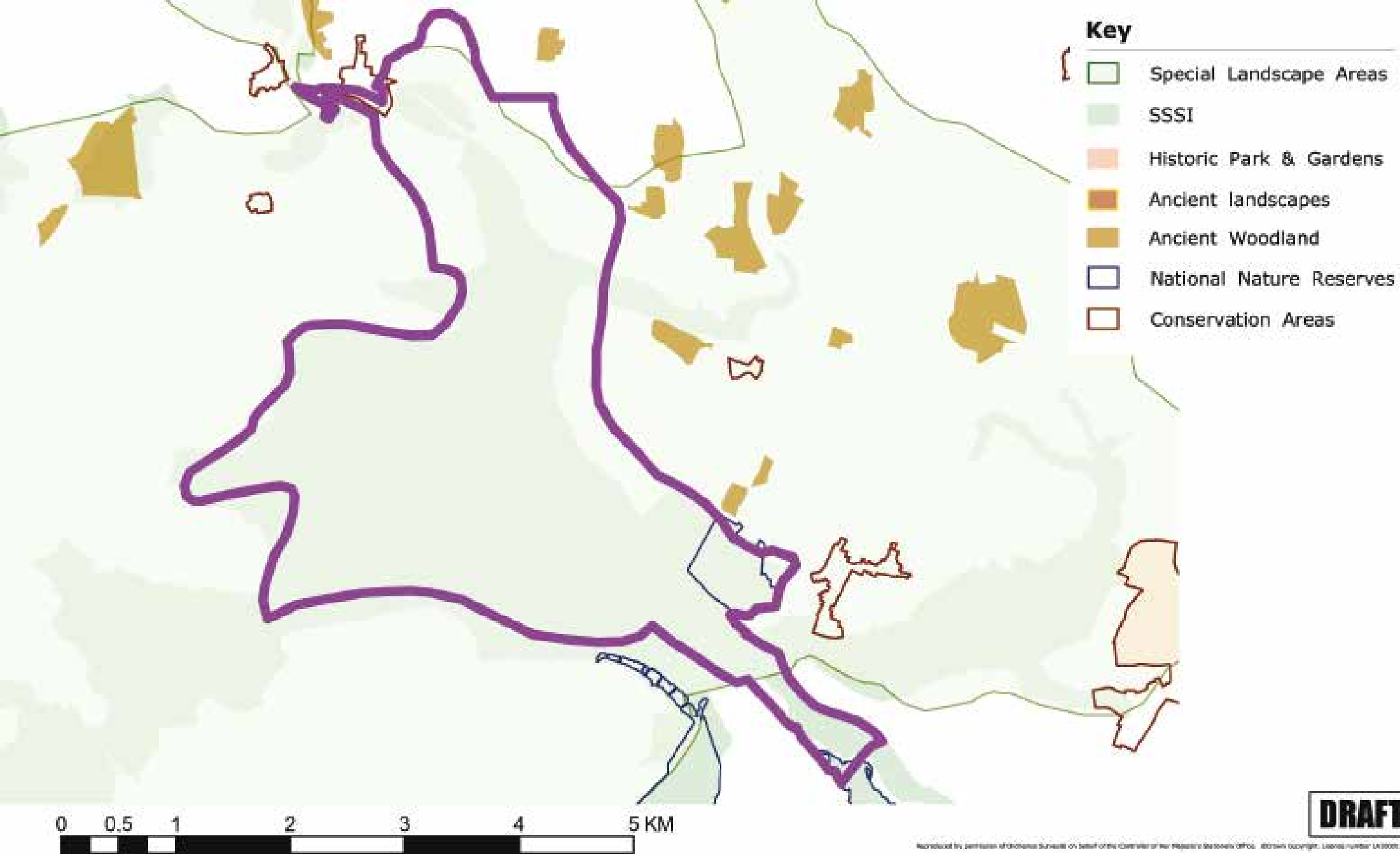
Key

-  Special Areas of Conservation
-  Coastal Protection Belt
-  Environmentally sensitive areas
-  Extension to Suffolk Coast & Heath
-  Ramsar site - SPA
-  Special Protection Areas
-  Metropolitan Green Belt
-  Floodplain Salt Water
-  Floodplain Fresh Water



DRAFT

Reproduced by permission of Ordnance Survey on behalf of the Controller of Her Majesty's Stationery Office. © Crown Copyright. License number 1000092002



Character Area: Lower Roman River



Cemey

East Donyland

Hall

Moat

Mill

PH

Holmwood Fm

Tower

Fingringhoe

Sand Pit

dismtd rly

4 Quay

Ballast Quay Fm

River

House Fm

e Fm

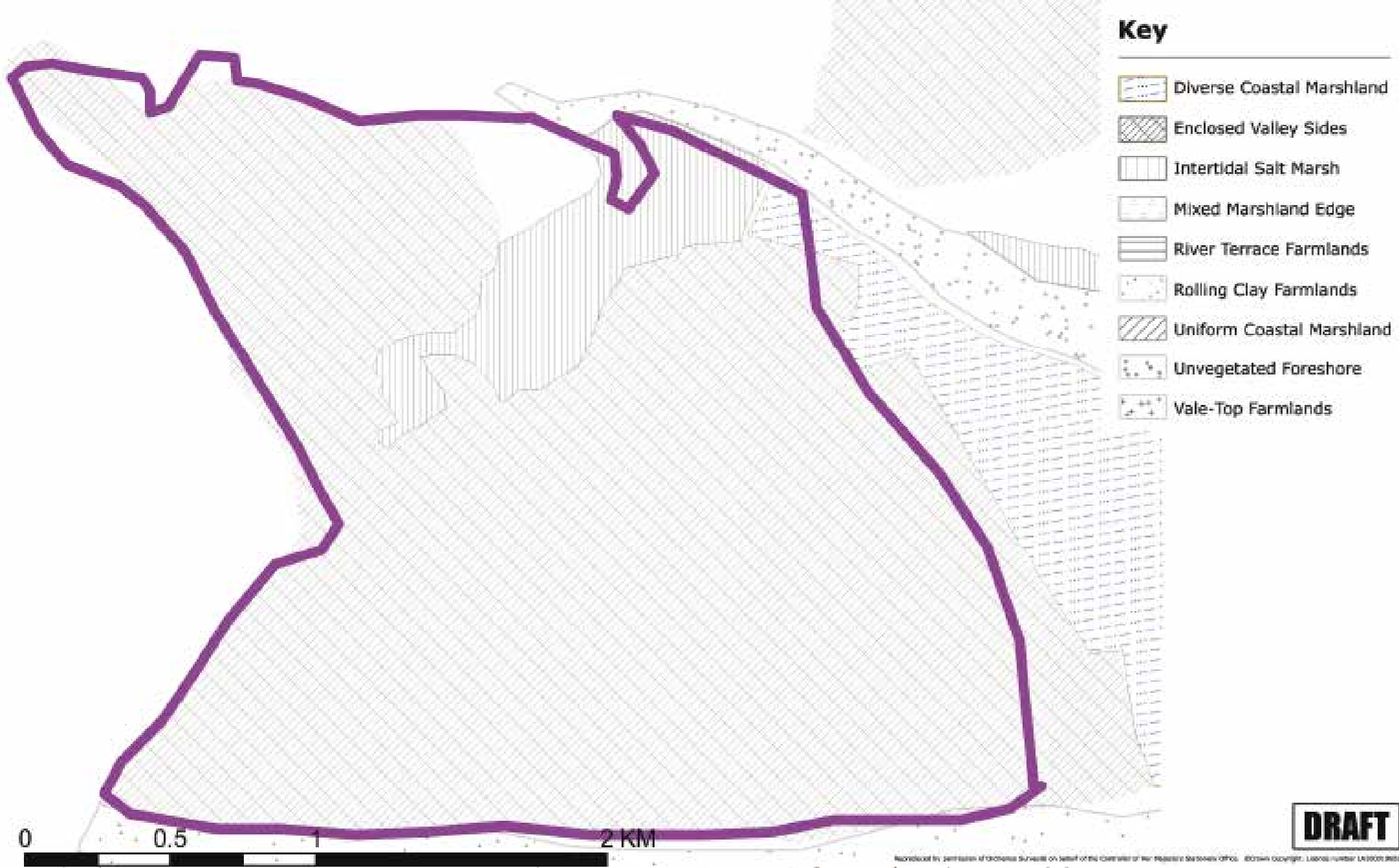
P

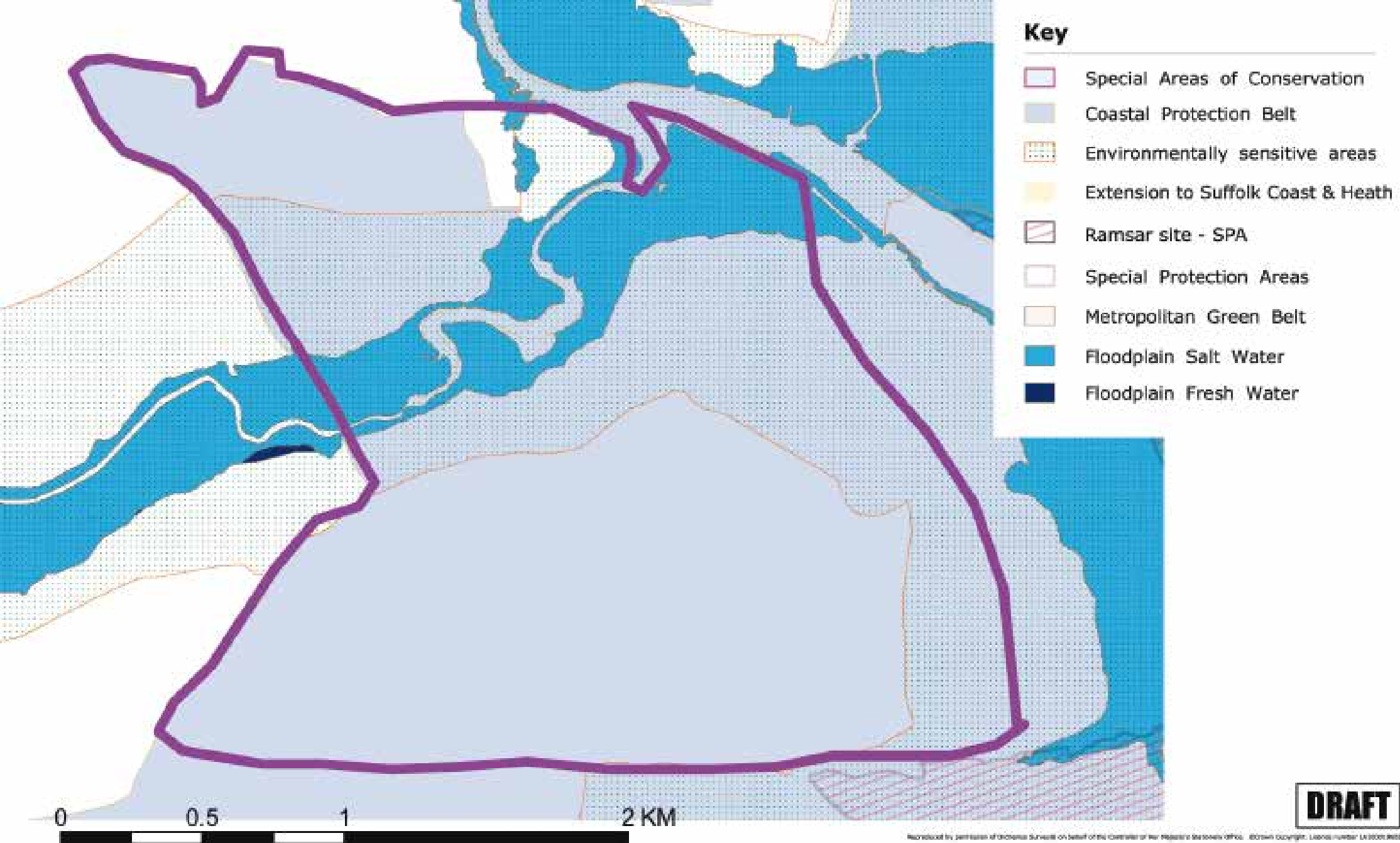
Plane Hall Fm

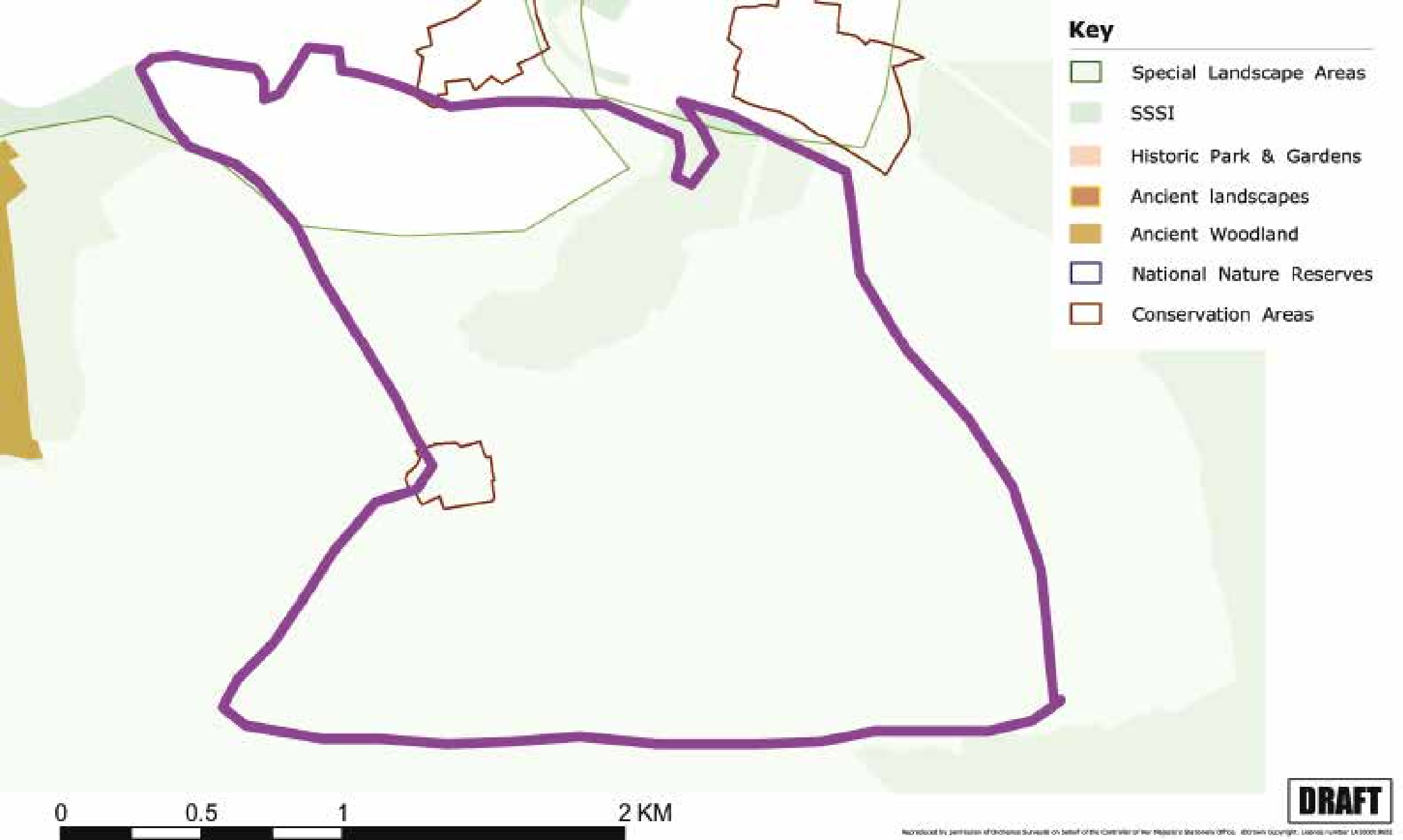
Loggers

24

17









Key

Land contours in metres above Ordnance Datum (Newlyn)

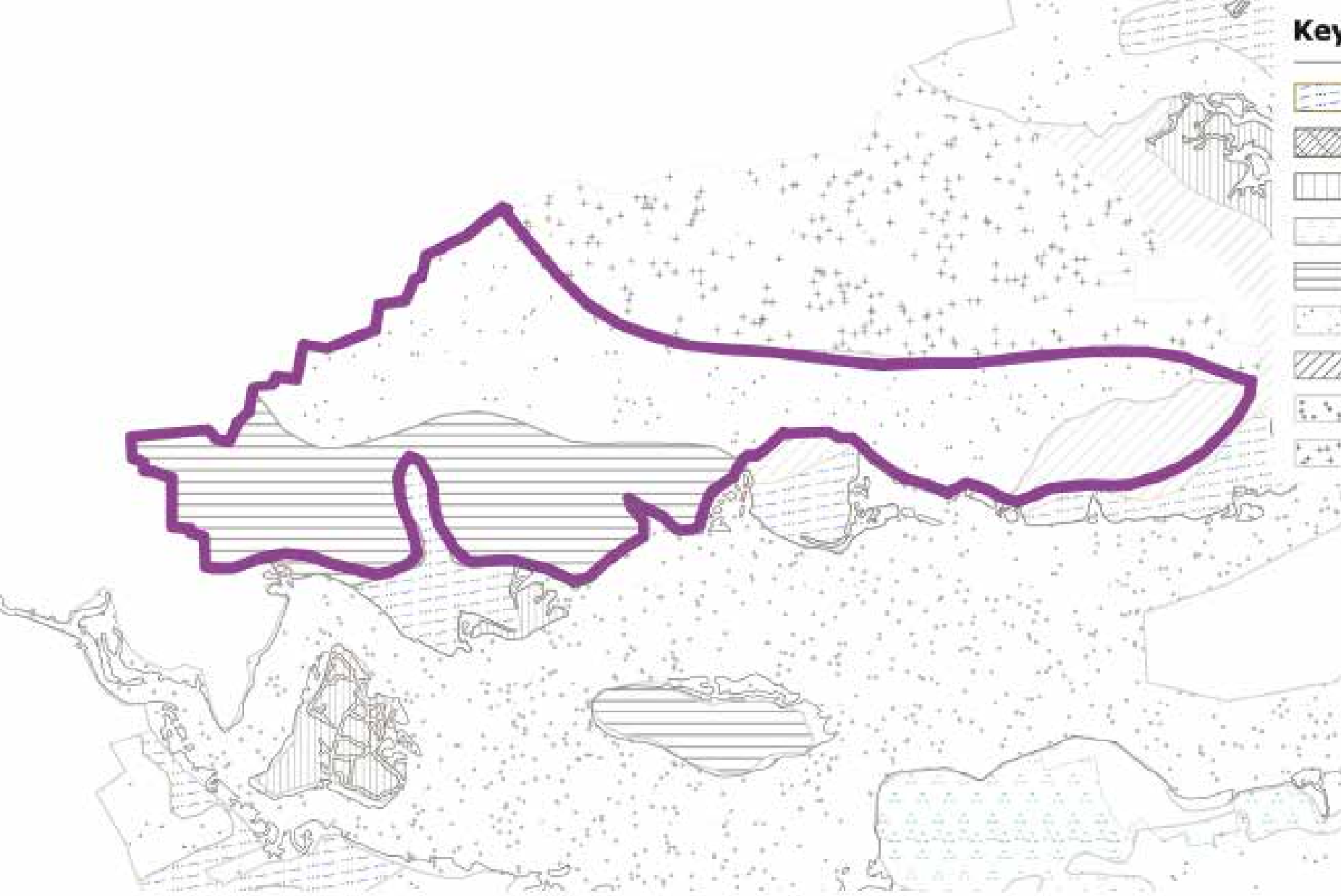
- 1
- 0
- 2
- 3
- 5
- 10
- 15
- 20
- 25 and above

0 0.5 1 2 KM

Character Area: Maldon Mixed Farmlands

Key

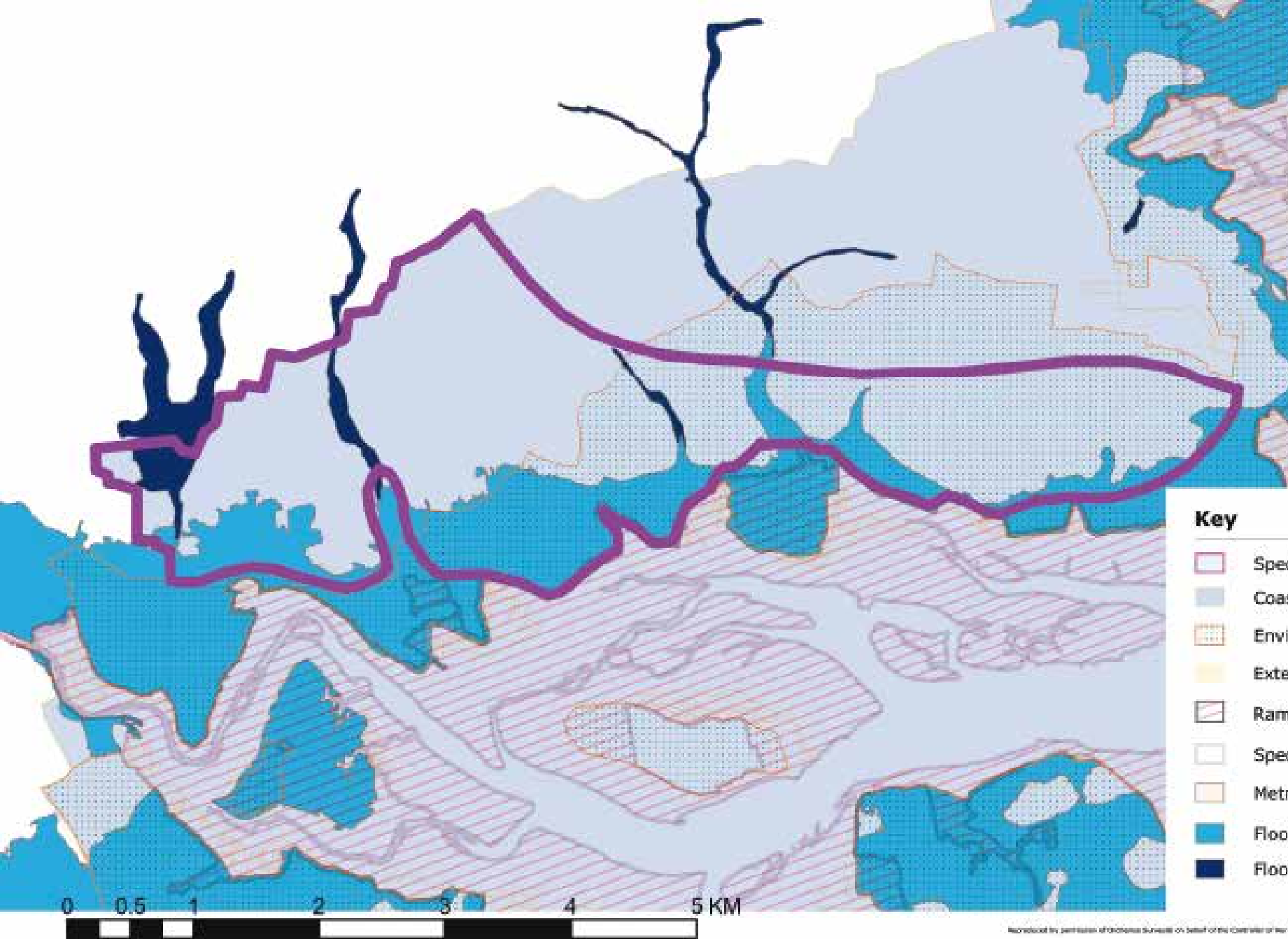
- Diverse Coastal Marshland
- Enclosed Valley Sides
- Intertidal Salt Marsh
- Mixed Marshland Edge
- River Terrace Farmlands
- Rolling Clay Farmlands
- Uniform Coastal Marshland
- Unvegetated Foreshore
- Vale-Top Farmlands



DRAFT

Reproduced by permission of the Crown Copyright on behalf of the Controller of Her Majesty's Stationery Office. © Crown Copyright. Licence number LA 10001801

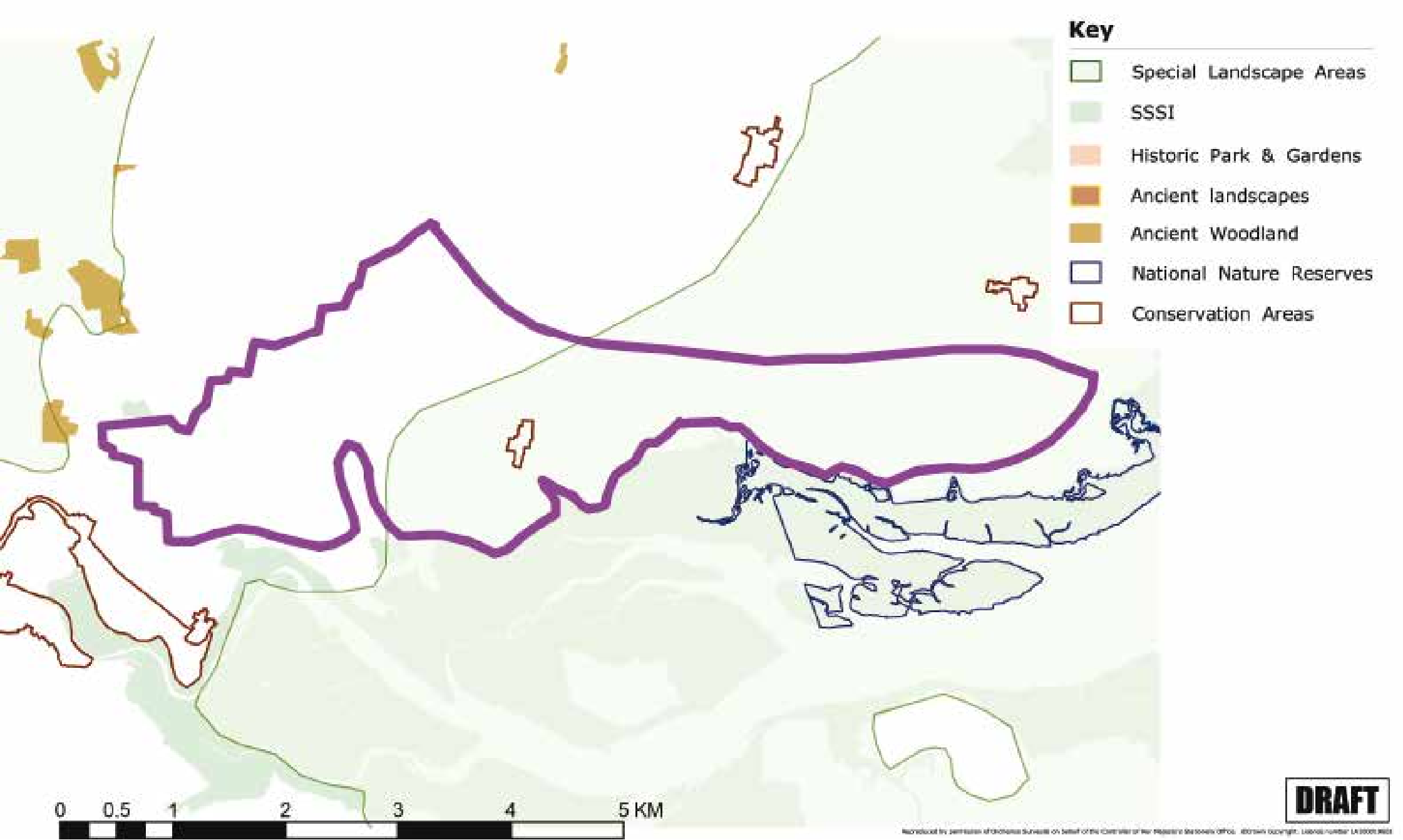
DRAFT



- Key**
- Special Areas of Conservation
 - Coastal Protection Belt
 - Environmentally sensitive areas
 - Extension to Suffolk Coast & Heath
 - Ramsar site - SPA
 - Special Protection Areas
 - Metropolitan Green Belt
 - Floodplain Salt Water
 - Floodplain Fresh Water

0 0.5 1 2 3 4 5 KM

Reproduced by permission of Ordnance Survey on behalf of the Controller of Her Majesty's Stationery Office. © Crown Copyright. License number LA 100004603



DRAFT


Reproduced by permission of Ordnance Survey on behalf of the Controller of Her Majesty's Stationery Office. © Crown Copyright. Licence number LA 100019620



Key

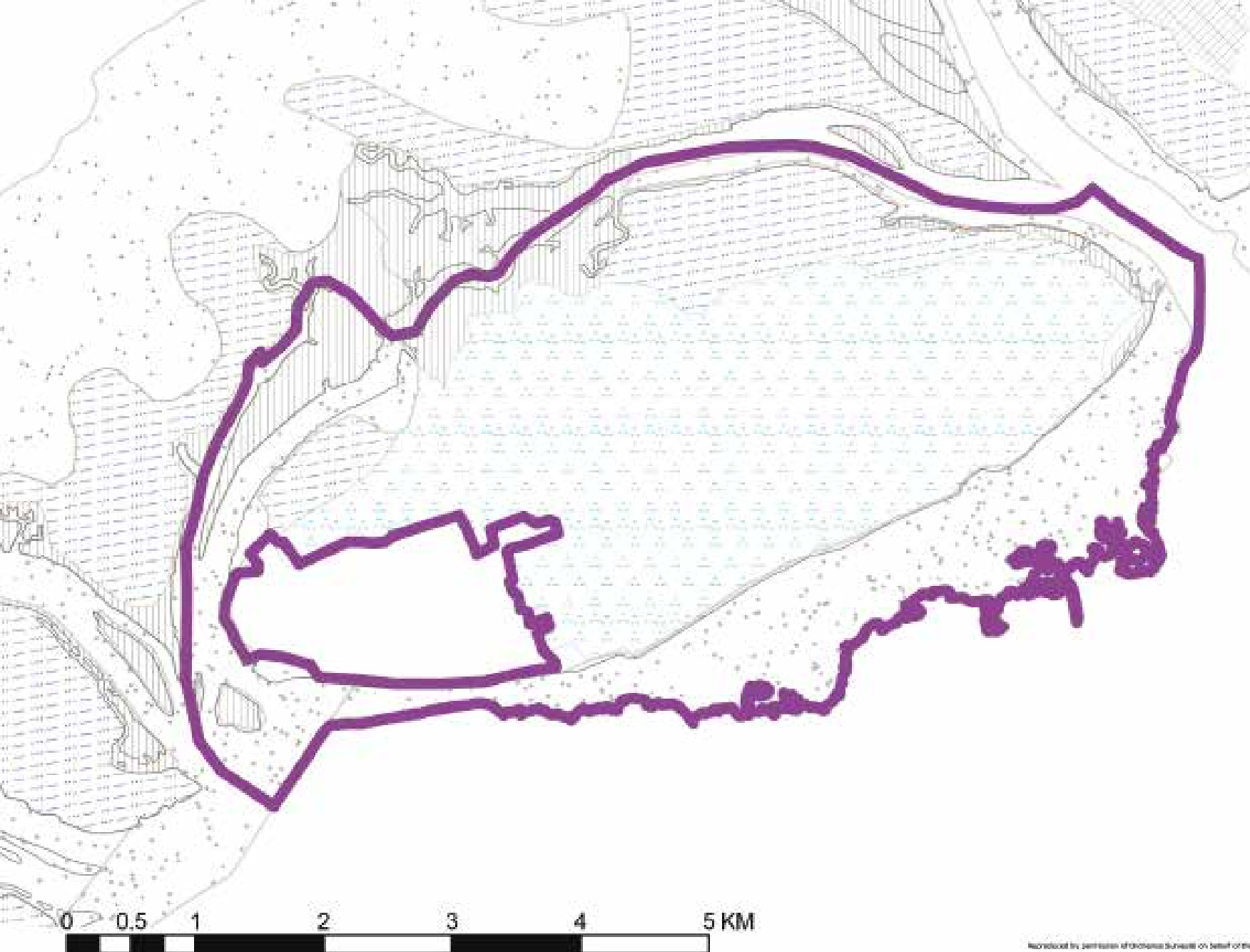
Land contours in metres above Ordnance Datum (Newlyn)

- 1
- 0
- 2
- 3
- 5
- 10
- 15
- 20
- 25 and above



Reproduced by permission of Ordnance Survey on behalf of the Controller of Her Majesty's Stationery Office. © Crown Copyright. Licence number 1000092010

Character Area: Mersea Island



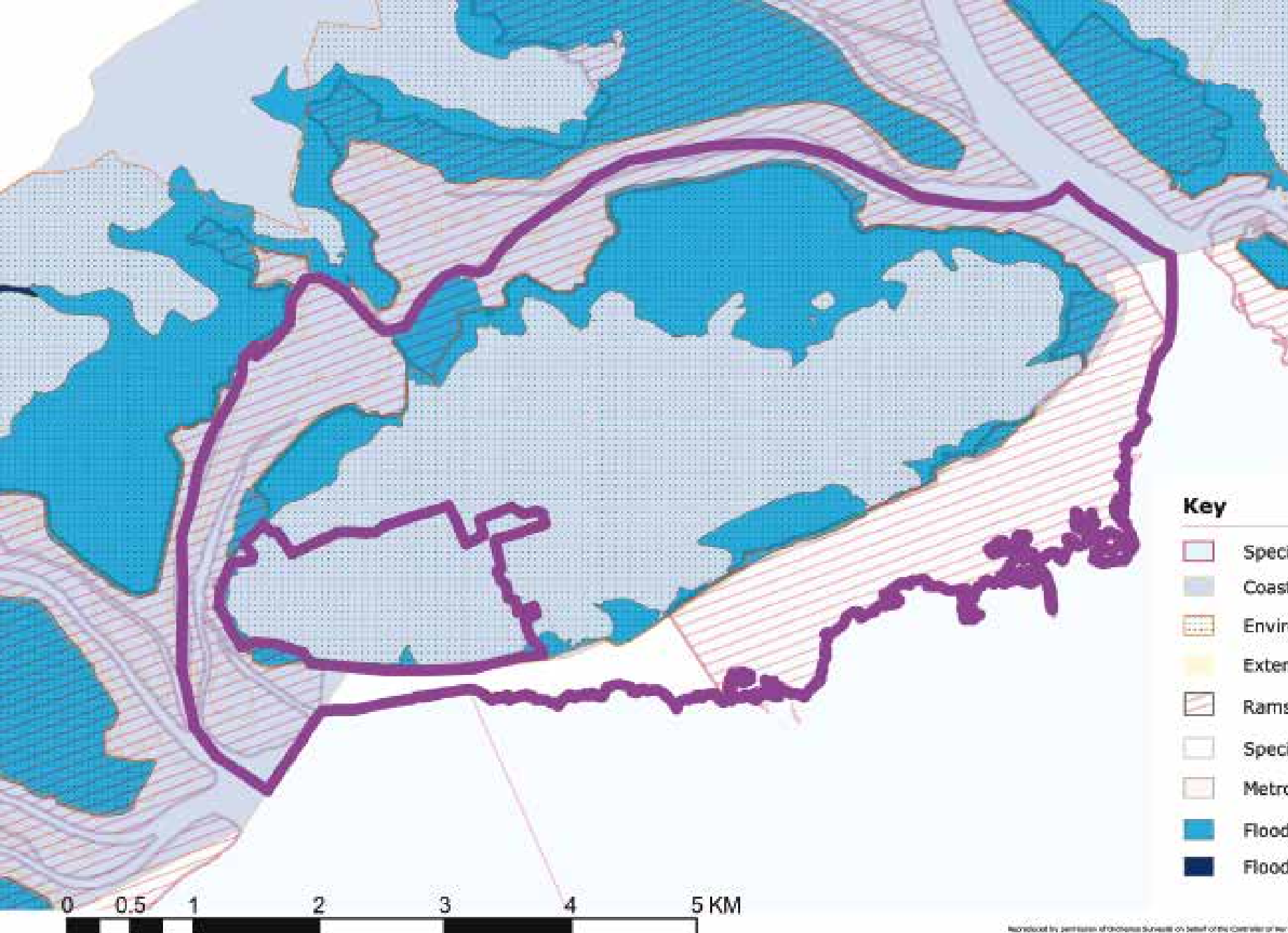
Key

-  Diverse Coastal Marshland
-  Enclosed Valley Sides
-  Intertidal Salt Marsh
-  Mixed Marshland Edge
-  River Terrace Farmlands
-  Rolling Clay Farmlands
-  Uniform Coastal Marshland
-  Unvegetated Foreshore
-  Vale-Top Farmlands



DRAFT

Reproduced by permission of the Crown Copyright on behalf of the Controller of Her Majesty's Stationery Office. © Crown Copyright. Licence number LA 100019601



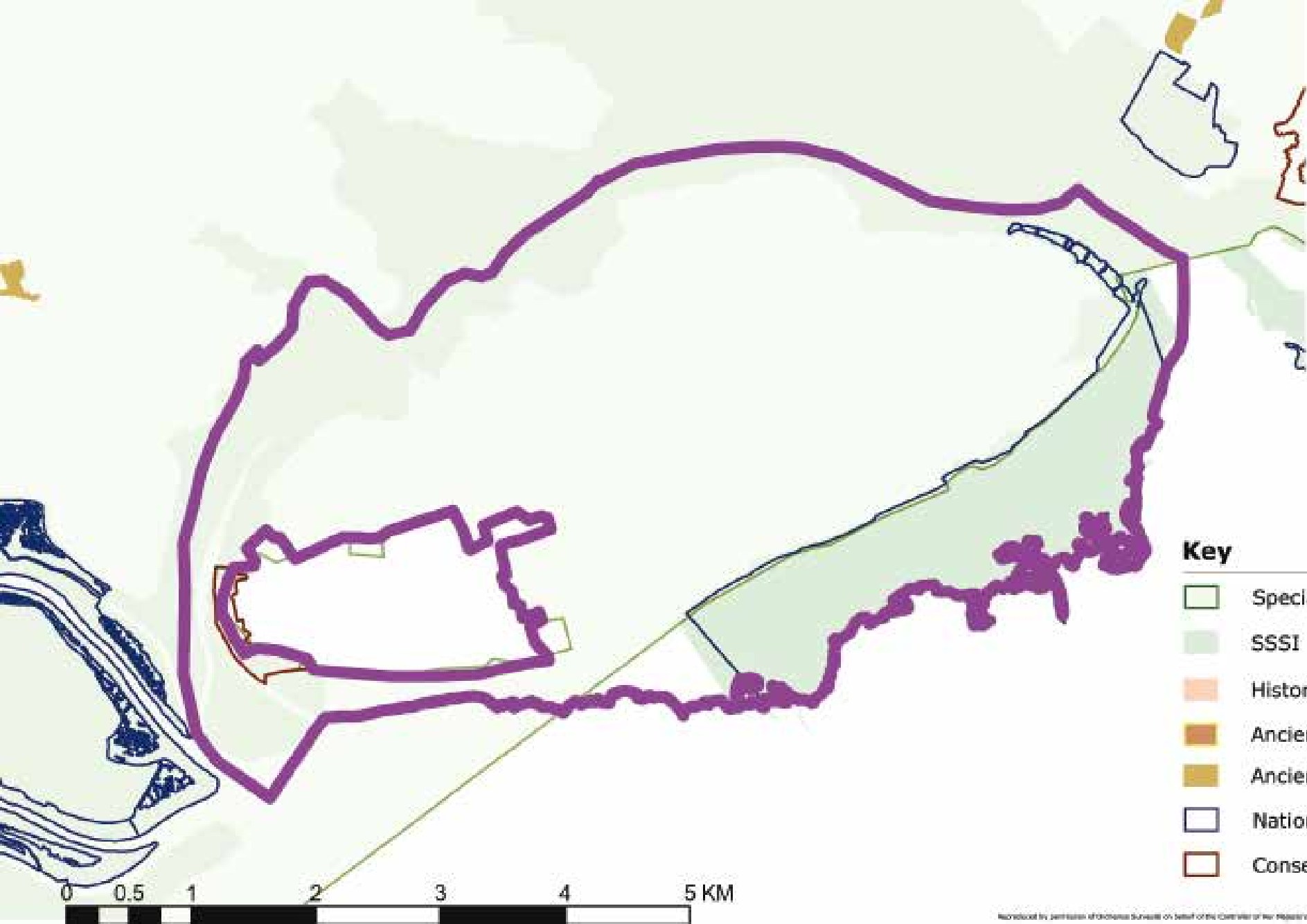
DRAFT

Key

-  Special Areas of Conservation
-  Coastal Protection Belt
-  Environmentally sensitive areas
-  Extension to Suffolk Coast & Heath
-  Ramsar site - SPA
-  Special Protection Areas
-  Metropolitan Green Belt
-  Floodplain Salt Water
-  Floodplain Fresh Water



Reproduced by permission of Ordnance Survey on behalf of the Controller of Her Majesty's Stationery Office. © Crown Copyright. Licence number LA 100018020

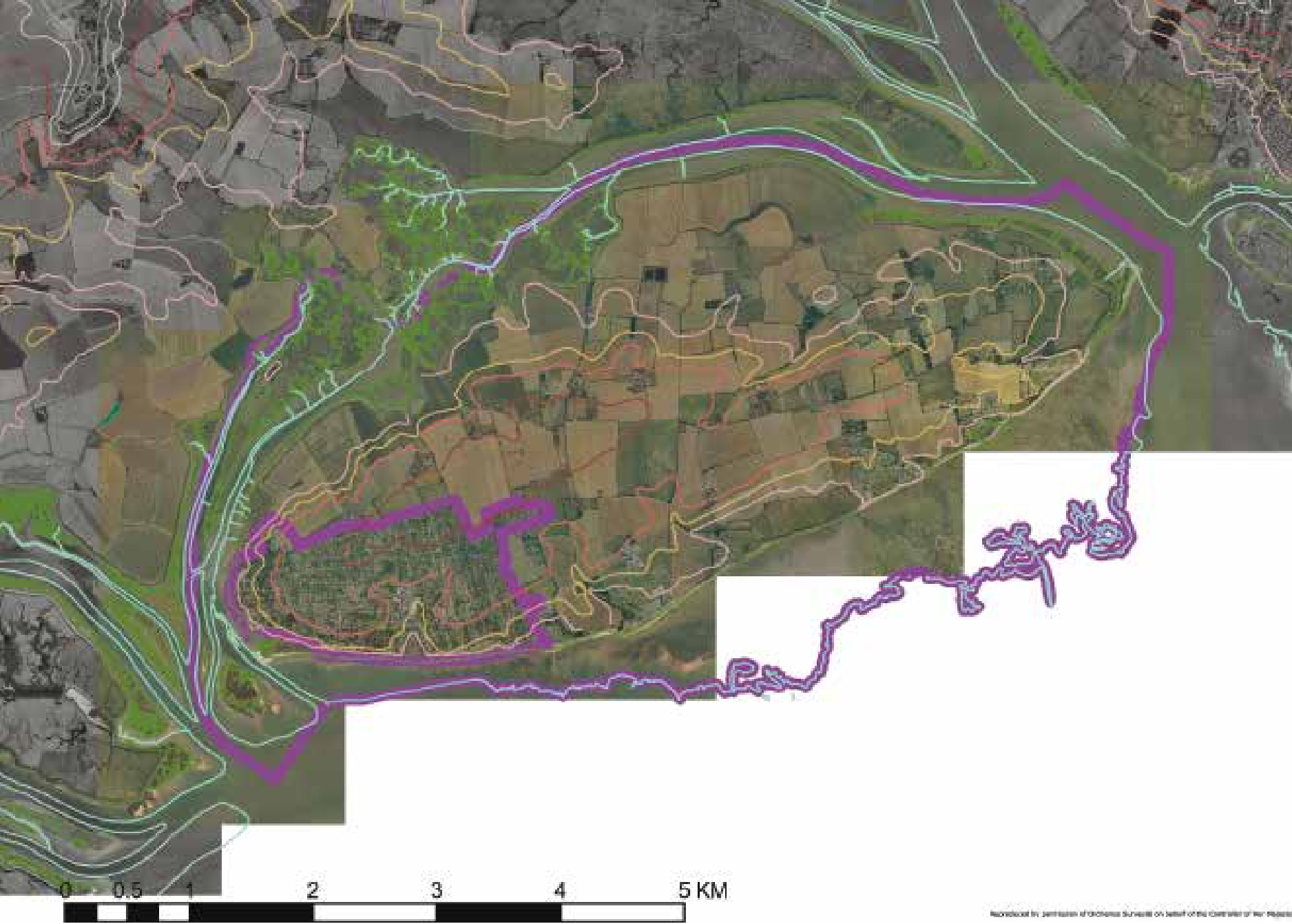


DRAFT

Key

-  Special Landscape Areas
-  SSSI
-  Historic Park & Gardens
-  Ancient landscapes
-  Ancient Woodland
-  National Nature Reserves
-  Conservation Areas



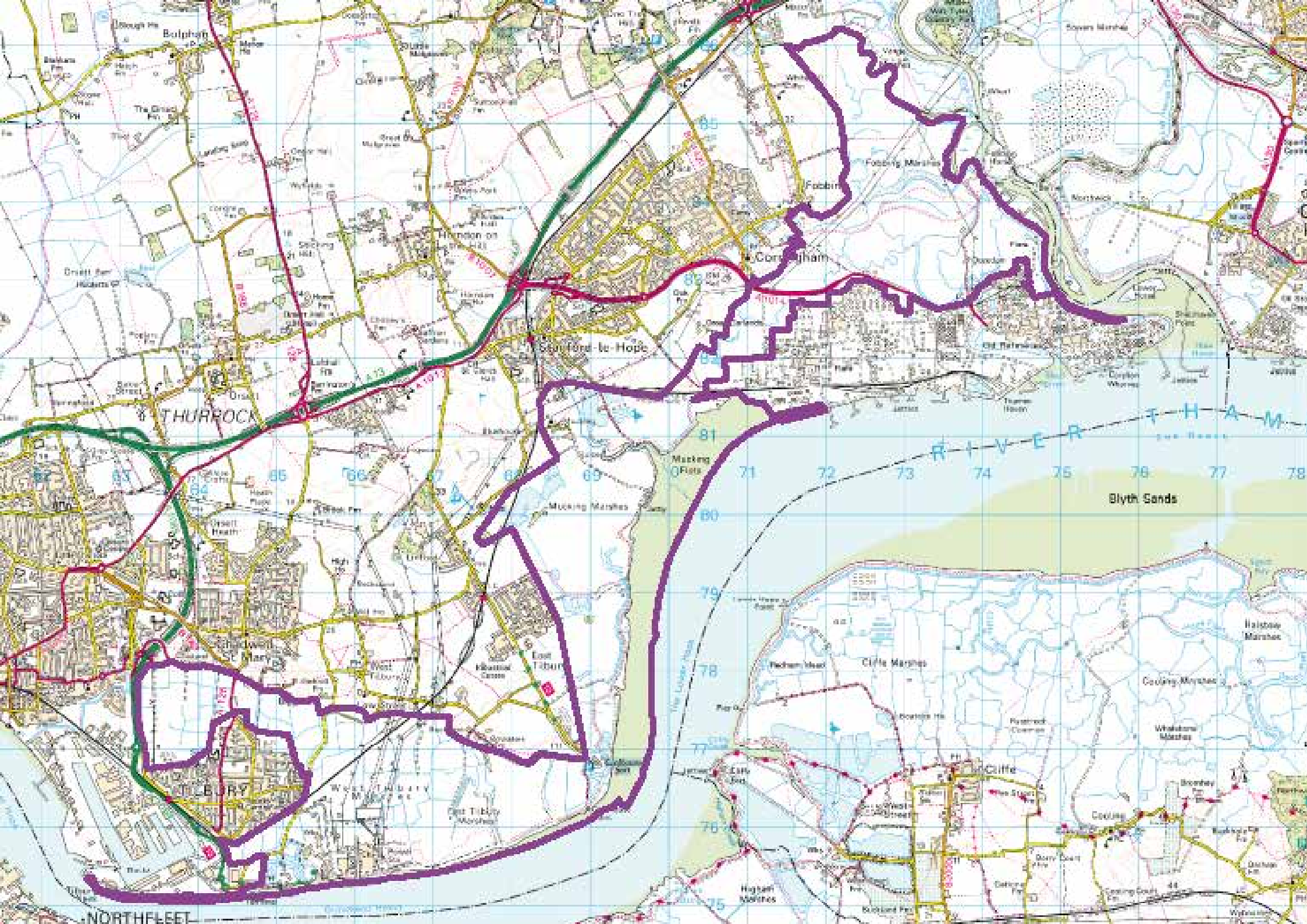


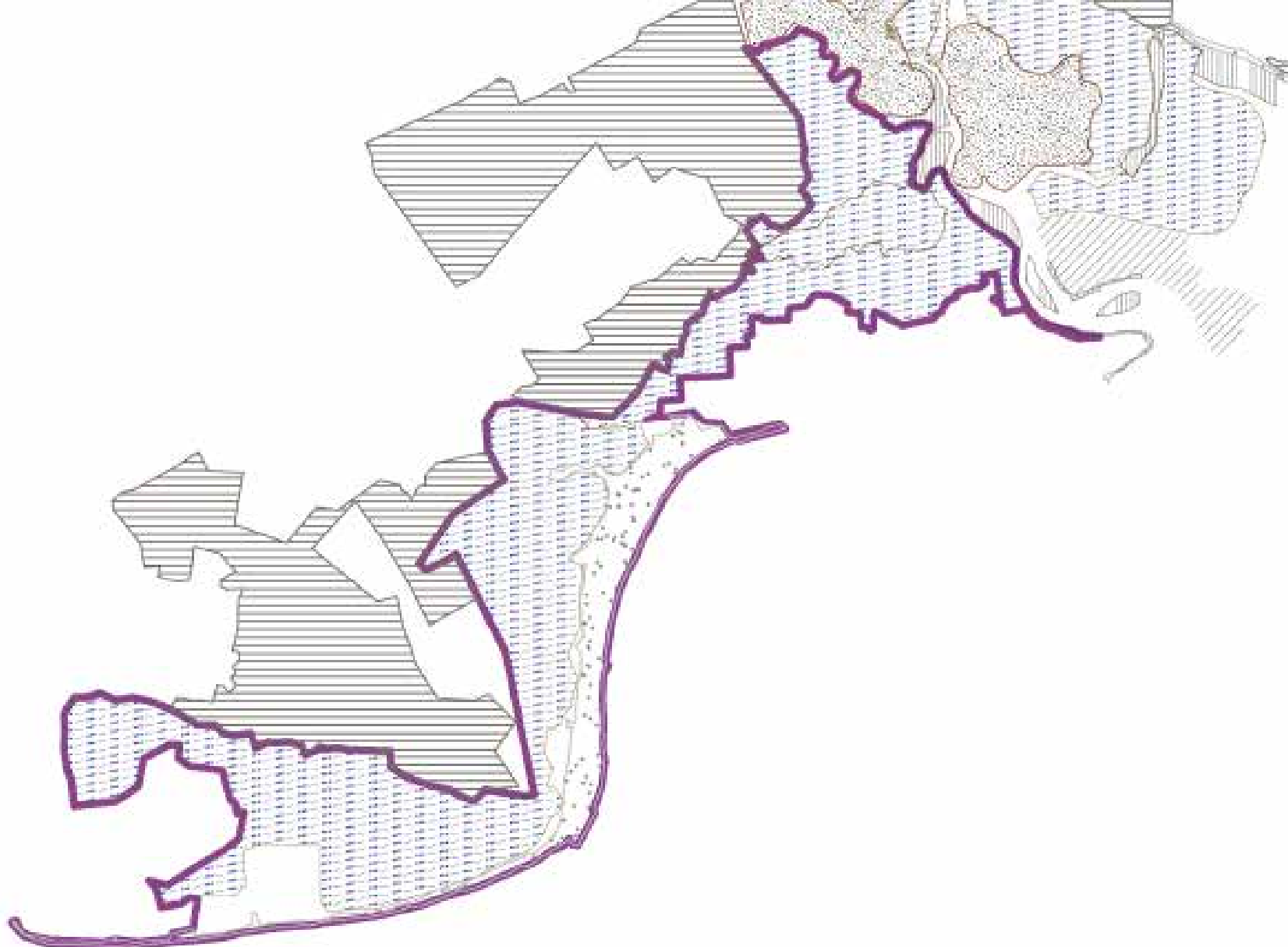
- Key**
- Land contours in metres above Ordnance Datum (Newlyn)
- 1
 - 0
 - 2
 - 3
 - 5
 - 10
 - 15
 - 20
 - 25 and above

0 0.5 1 2 3 4 5 KM

Reproduced by permission of Ordnance Survey on behalf of the Controller of Her Majesty's Stationery Office. (Crown Copyright). Licence number LA30019621

Character Area: Mucking Fobbing





Key

-  Diverse Coastal Marshland
-  Enclosed Valley Sides
-  Intertidal Salt Marsh
-  Mixed Marshland Edge
-  River Terrace Farmlands
-  Rolling Clay Farmlands
-  Uniform Coastal Marshland
-  Unvegetated Foreshore
-  Vale-Top Farmlands
-  Urban Fringe



DRAFT

Reproduced by permission of Ordnance Survey on behalf of the Controller of Her Majesty's Stationery Office. © Crown Copyright. Licence number: LA 100019025

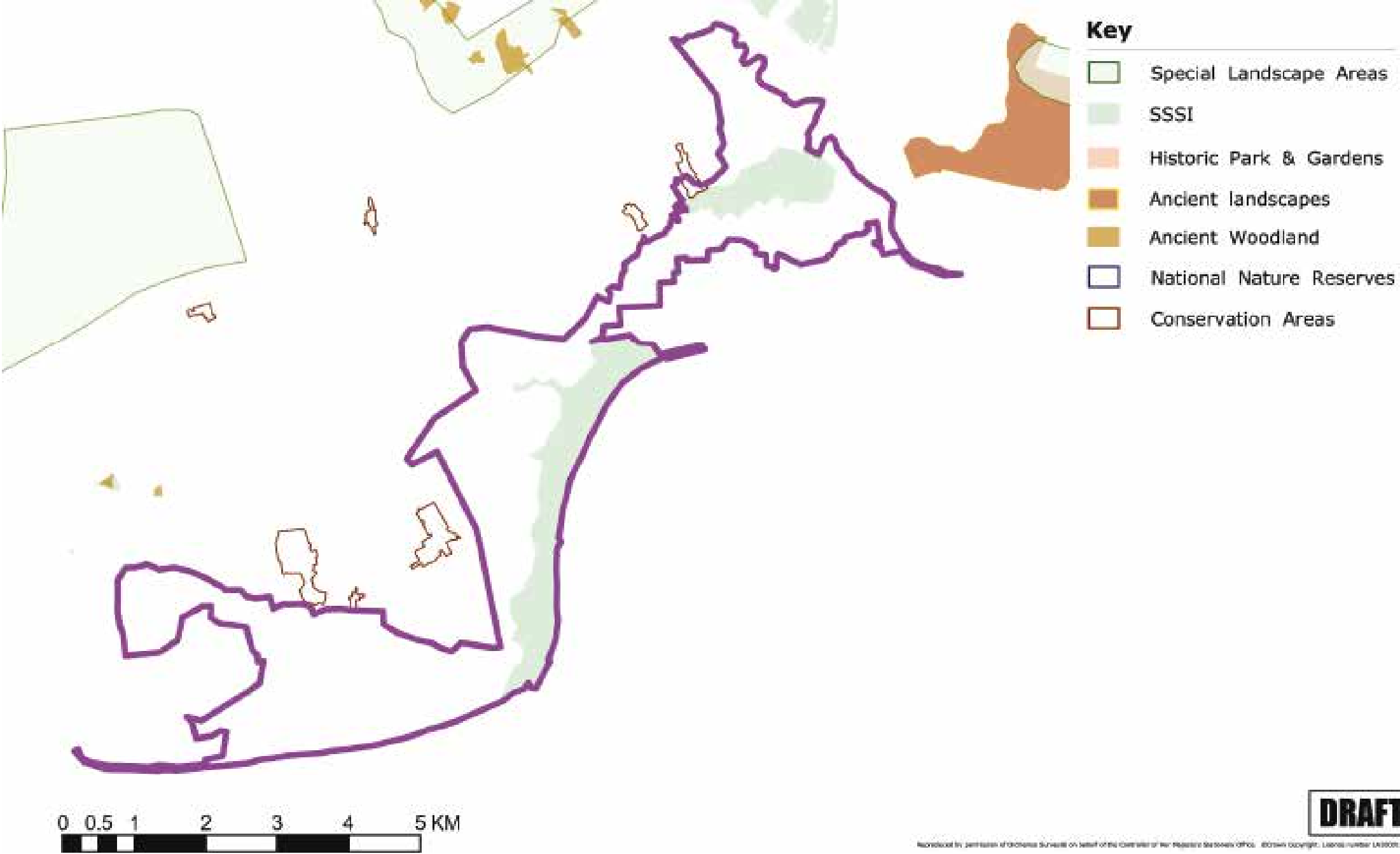


Key

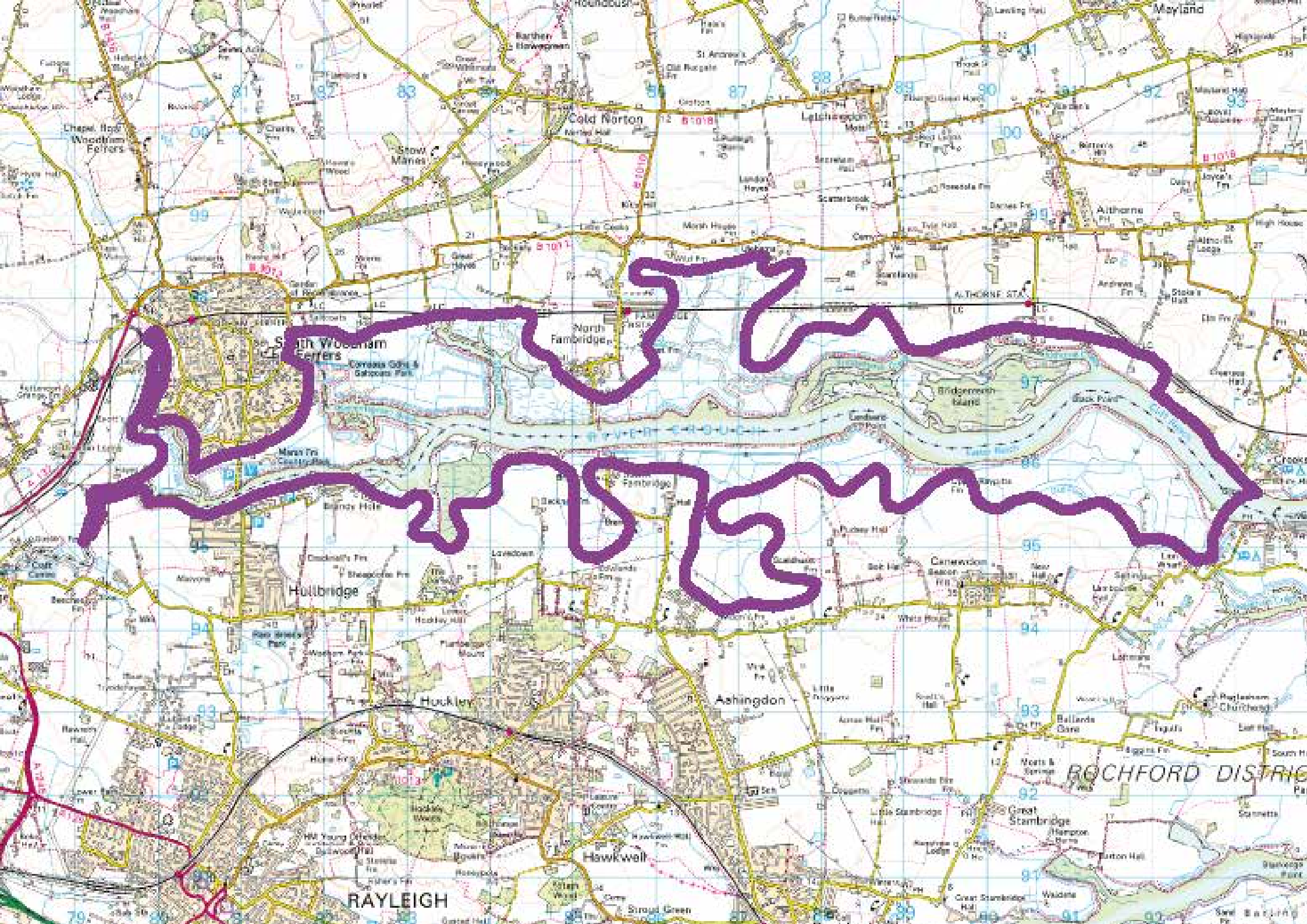
-  Special Areas of Conservation
-  Coastal Protection Belt
-  Environmentally sensitive areas
-  Extension to Suffolk Coast & Heath
-  Ramsar site - SPA
-  Special Protection Areas
-  Metropolitan Green Belt
-  Floodplain Salt Water
-  Floodplain Fresh Water



DRAFT



Character Area: River Crouch



Cold Norton

North Farnbridge

South Woodham Ferrers

Hullbridge

Huxley

Ashington

Hawkwell

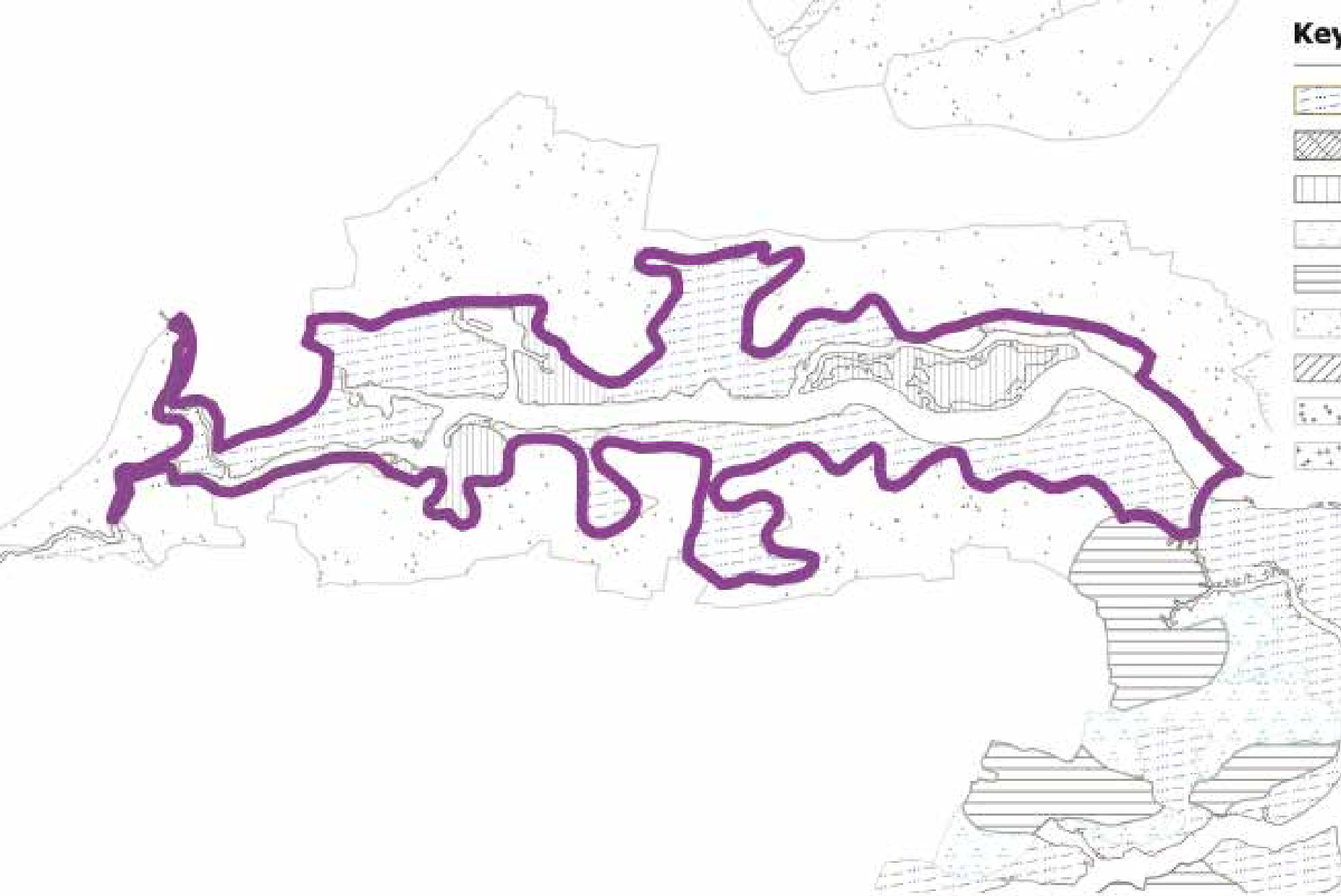
RAYLEIGH

ALTHORNE STA

ROCHFORD DISTRICT

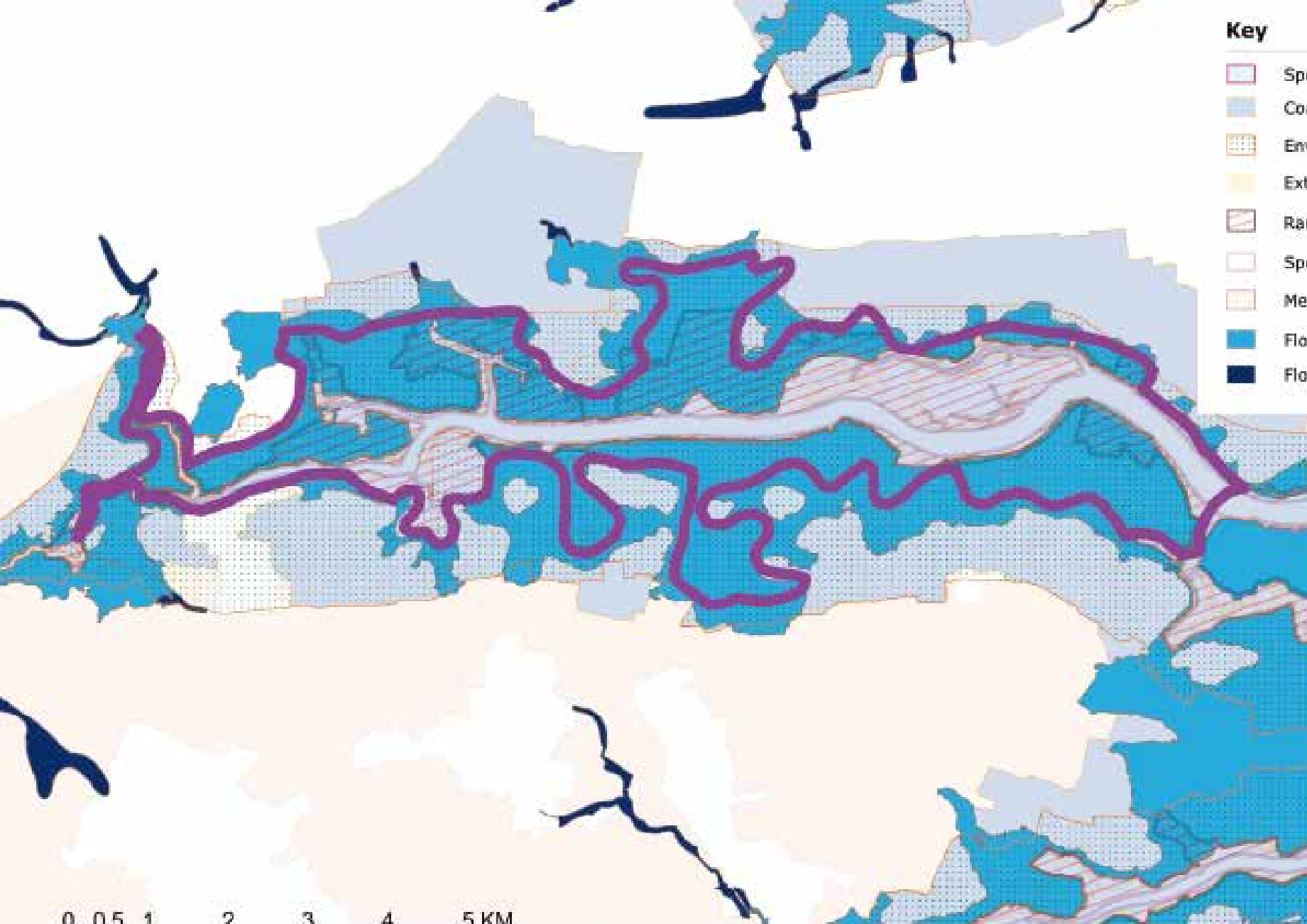
Key

-  Diverse Coastal Marshland
-  Enclosed Valley Sides
-  Intertidal Salt Marsh
-  Mixed Marshland Edge
-  River Terrace Farmlands
-  Rolling Clay Farmlands
-  Uniform Coastal Marshland
-  Unvegetated Foreshore
-  Vale-Top Farmlands



DRAFT

Reproduced by permission of Ordnance Survey on behalf of the Controller of Her Majesty's Stationery Office. © Crown Copyright. Licence number LA 100019025

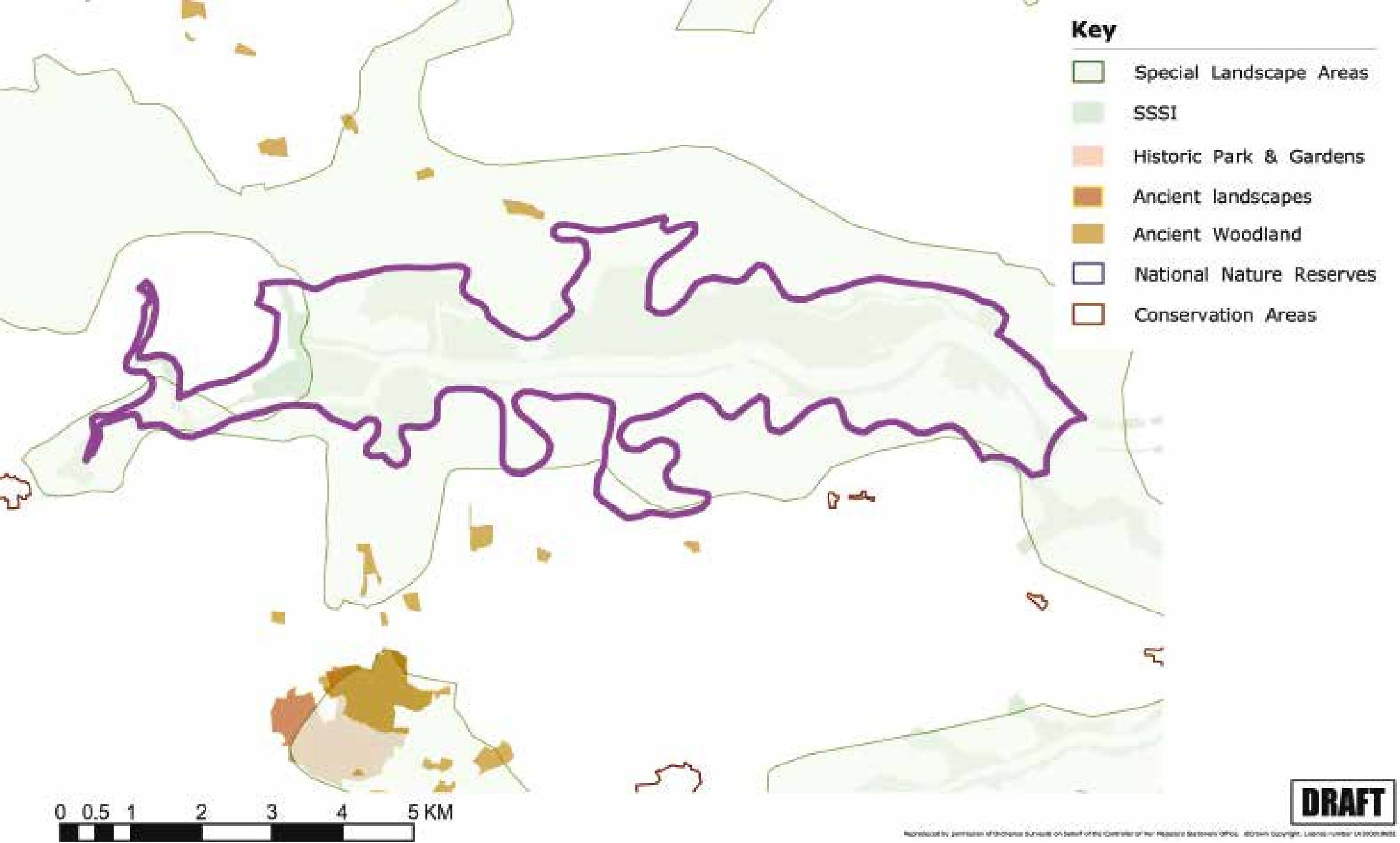


- Key**
-  Special Areas of Conservation
 -  Coastal Protection Belt
 -  Environmentally sensitive areas
 -  Extension to Suffolk Coast & Heath
 -  Ramsar site - SPA
 -  Special Protection Areas
 -  Metropolitan Green Belt
 -  Floodplain Salt Water
 -  Floodplain Fresh Water



DRAFT

Not issued by permission of Ordnance Survey on behalf of the Controller of Her Majesty's Stationery Office. © Crown Copyright. License number: 100034022



Key

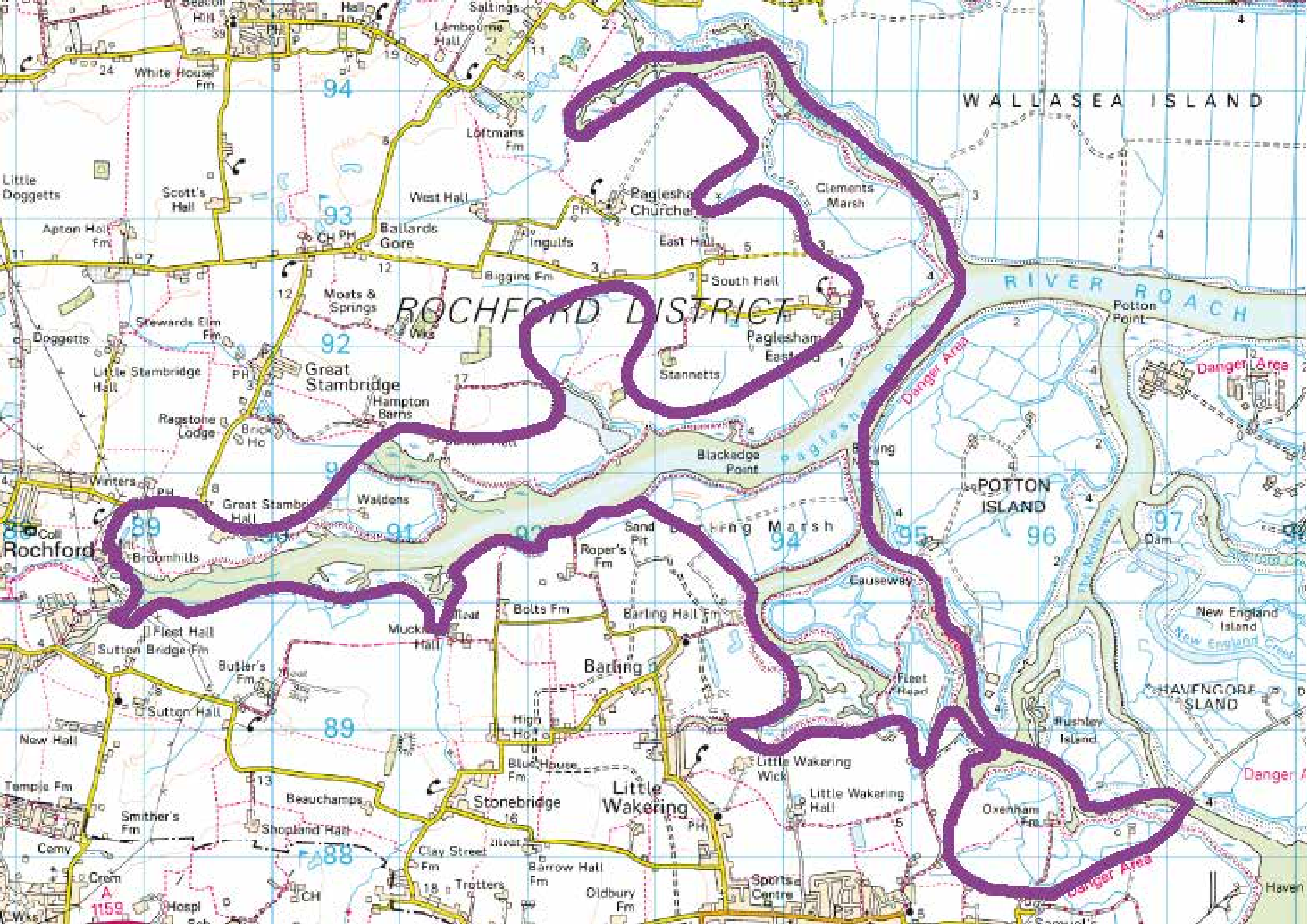
Land contours in metres
above Ordnance Datum
(Newlyn)

- 1
- 0
- 2
- 3
- 5
- 10
- 15
- 20
- 25 and above



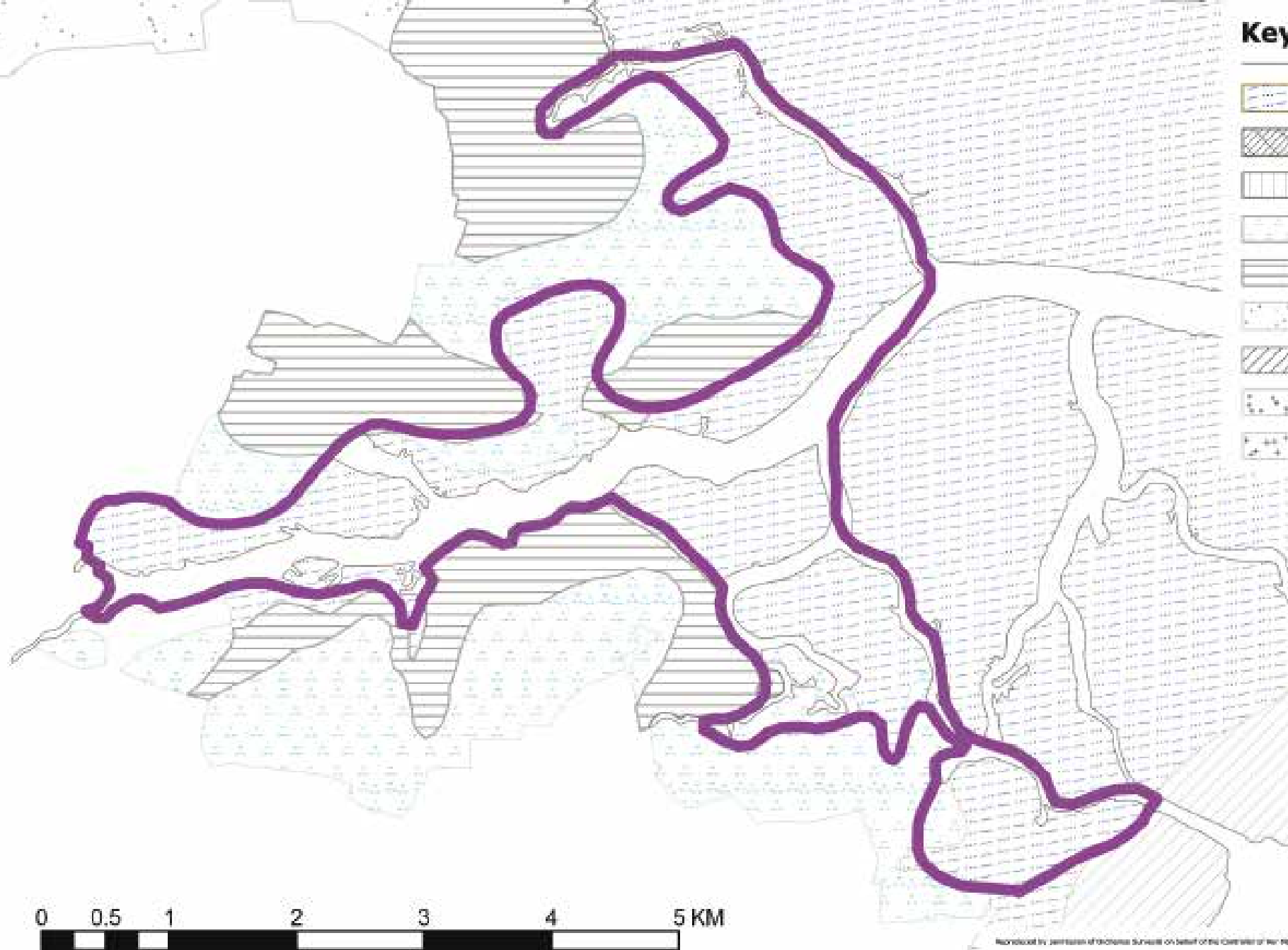
Reproduced by permission of Ordnance Survey on behalf of the Controller of Her Majesty's Stationery Office. Ordnance Survey, License number LA 100019008

Character Area: River Roach



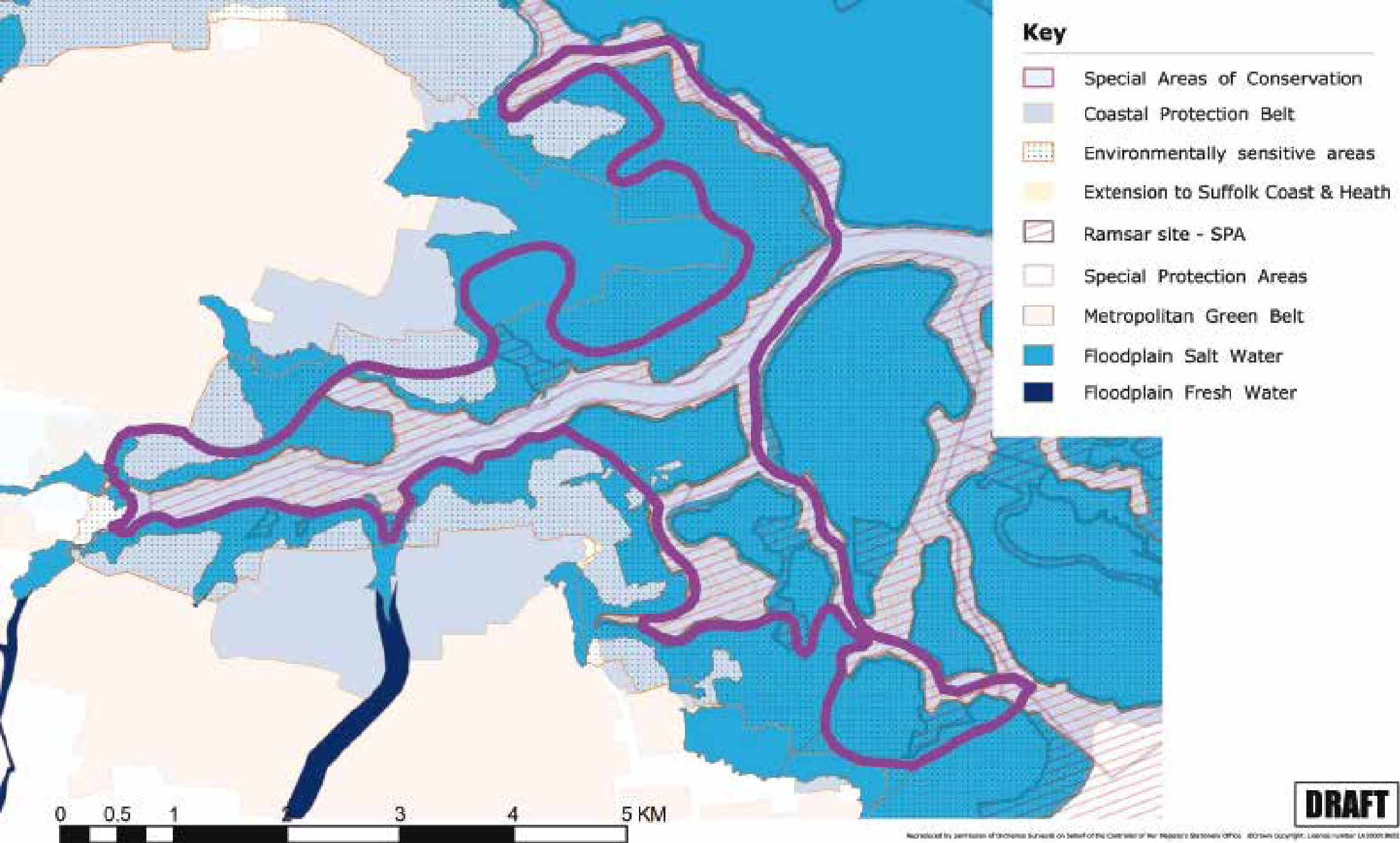
Key

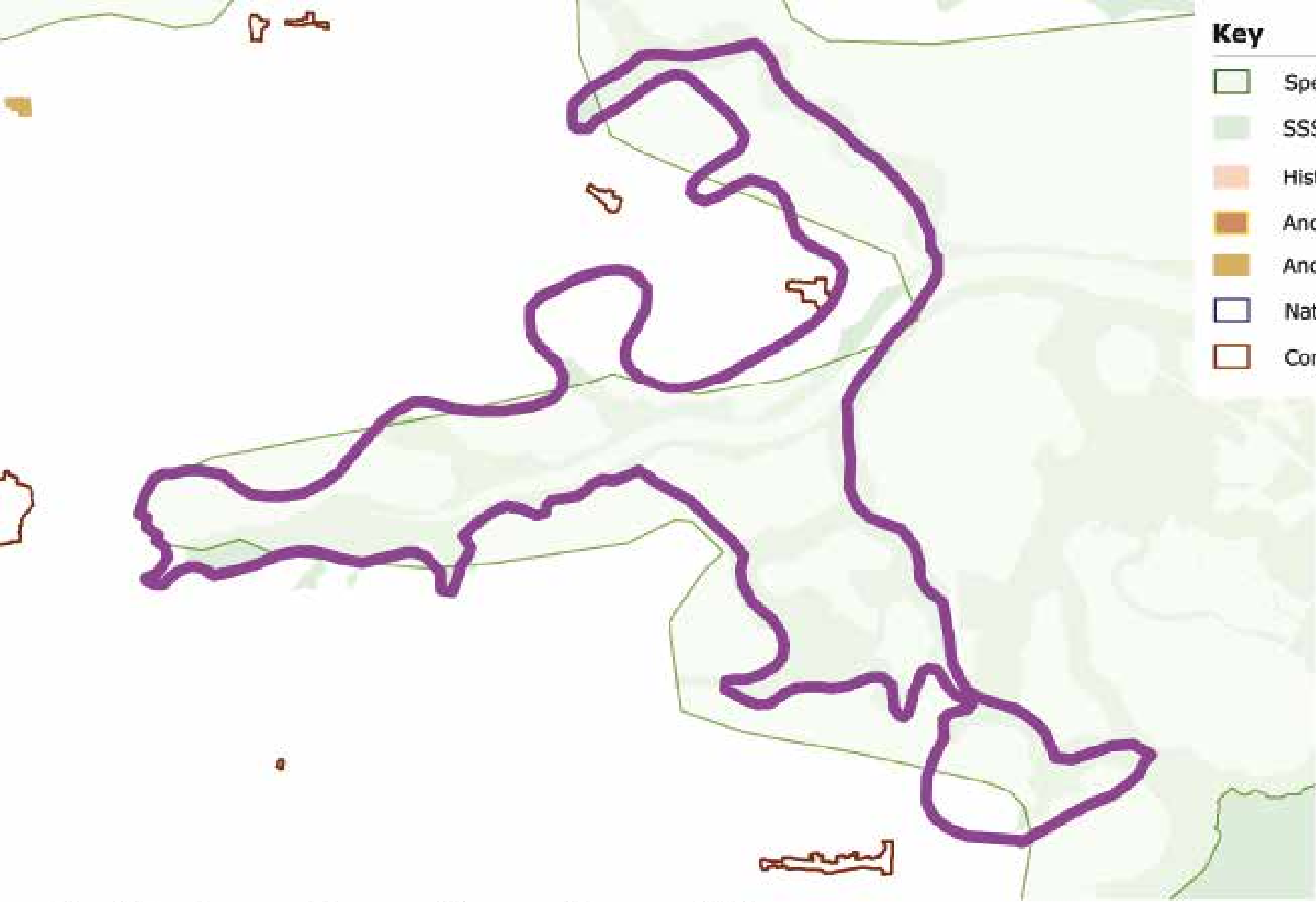
- Diverse Coastal Marshland
- Enclosed Valley Sides
- Intertidal Salt Marsh
- Mixed Marshland Edge
- River Terrace Farmlands
- Rolling Clay Farmlands
- Uniform Coastal Marshland
- Unvegetated Foreshore
- Vale-Top Farmlands



DRAFT

Prepared by Jerrisaal of Technical Services on behalf of the Controller of the Registrar's Services Office. © Crown Copyright. License number LA 0005 0001.





- Key**
- Special Landscape Areas
 - SSSI
 - Historic Park & Gardens
 - Ancient Landscapes
 - Ancient Woodland
 - National Nature Reserves
 - Conservation Areas



DRAFT


Reproduced by permission of Ordnance Survey on behalf of the Controller of Her Majesty's Stationery Office. © Crown Copyright. License number: 1000093001



Key

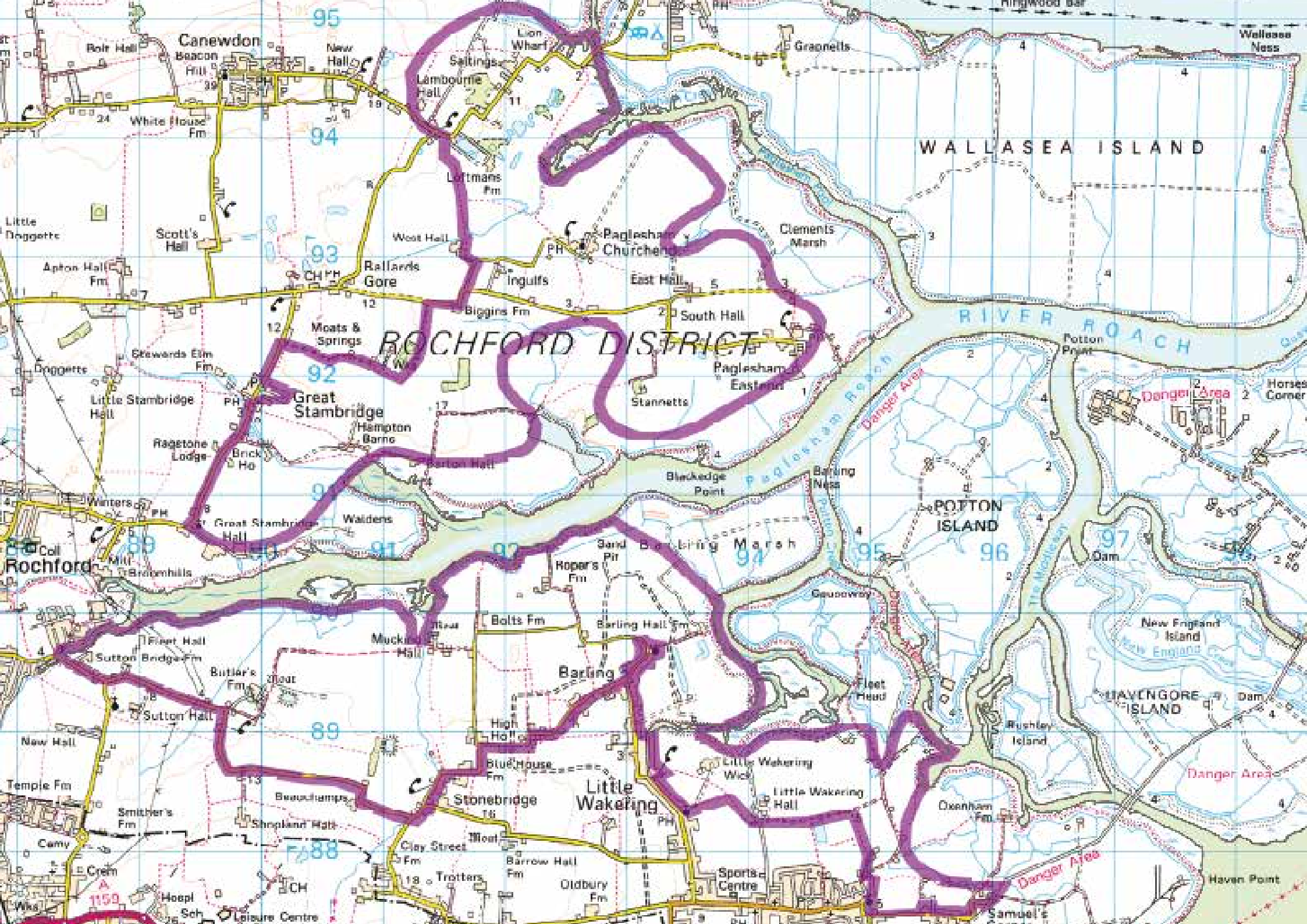
Land contours in metres above Ordnance Datum (Newlyn)

-1
0
2
3
5
10
15
20
25 and above



Reproduced by permission of Ordnance Survey on behalf of the Controller of Her Majesty's Stationery Office. © Crown Copyright. Licence number: 100000000

Character Area: Rochford Farmlands



ROCHFORD DISTRICT

WALLASEA ISLAND

RIVER ROACH

POTTON ISLAND

HAVENGORE ISLAND

Canewdon

Great Stambridge

Barling

Little Wakering

Stonebridge

Rochford

Lambourne Hall

Paglesham Church

Scott's Hall

Railfords Gore

South Hall

Little Stambridge Hall

Waldens

Barling Ness

Osneyham Fm

Temple Fm

Butler's Fm

Bolts Fm

Barling Hall Fm

New Hall

Creem

Hoepi Sch

Laure Centre

Clay Street Fm

Barrow Hall Fm

Oldbury Fm

Sports Centre

Samuel's

Haven Point

Danger Area

Danger Area

95

94

93

92

91

89

88

11

12

13

14

15

16

17

18

19

20

21

22

23

24

25

26

27

28

29

30

Grappells

Clements Marsh

Barling Ness

Fleet Head

Little Wakering Hall

Samuel's

Loftmans Fm

West Hall

Biggins Fm

Barton Hall

Muckling Hall

High Hall

Blue House Fm

Moat

Ingulfs

Blackedge Point

Roper's Fm

Sand Pit

Clay Street Fm

Trotters

East Hall

Blackedge Point

Barling Ness

High Hall

Blue House Fm

Barrow Hall Fm

South Hall

Blackedge Point

Barling Ness

High Hall

Blue House Fm

Barrow Hall Fm

Stannetts

Blackedge Point

Barling Ness

High Hall

Blue House Fm

Barrow Hall Fm

Paglesham Eastland

Blackedge Point

Barling Ness

High Hall

Blue House Fm

Barrow Hall Fm

Potton Point

Blackedge Point

Barling Ness

High Hall

Blue House Fm

Barrow Hall Fm

Horses Corner

Blackedge Point

Barling Ness

High Hall

Blue House Fm

Barrow Hall Fm

Danger Area

Danger Area

Haven Point

Little Daggette

Daggette

Winters

Sutton Bodge Fm

Smith's Fm

Wills

Bole Hall

White House Fm

Apton Hall Fm

Stewards Elm Fm

Ragstone Lodge

Winters

New Hall

Wills

Beacon Hill

White House Fm

Apton Hall Fm

Stewards Elm Fm

Ragstone Lodge

Winters

New Hall

Wills

New Hall

White House Fm

Apton Hall Fm

Stewards Elm Fm

Ragstone Lodge

Winters

New Hall

Wills

Saltings

White House Fm

Apton Hall Fm

Stewards Elm Fm

Ragstone Lodge

Winters

New Hall

Wills

Lambourne Hall

White House Fm

Apton Hall Fm

Stewards Elm Fm

Ragstone Lodge

Winters

New Hall

Wills

Lion Wharf

White House Fm

Apton Hall Fm

Stewards Elm Fm

Ragstone Lodge

Winters

New Hall

Wills

Paglesham Church

White House Fm

Apton Hall Fm

Stewards Elm Fm

Ragstone Lodge

Winters

New Hall

Wills

Grappells

White House Fm

Apton Hall Fm

Stewards Elm Fm

Ragstone Lodge

Winters

New Hall

Wills

Clements Marsh

White House Fm

Apton Hall Fm

Stewards Elm Fm

Ragstone Lodge

Winters

New Hall

Wills

Barling Ness

White House Fm

Apton Hall Fm

Stewards Elm Fm

Ragstone Lodge

Winters

New Hall

Wills

Fleet Head

White House Fm

Apton Hall Fm

Stewards Elm Fm

Ragstone Lodge

Winters

New Hall

Wills

Little Wakering Hall

White House Fm

Apton Hall Fm

Stewards Elm Fm

Ragstone Lodge

Winters

New Hall

Wills

Osneyham Fm

White House Fm

Apton Hall Fm

Stewards Elm Fm

Ragstone Lodge

Winters

New Hall

Wills

Danger Area

Danger Area

Haven Point

Little Daggette

Daggette

Winters

Sutton Bodge Fm

Smith's Fm

Wills

Bole Hall

White House Fm

Apton Hall Fm

Stewards Elm Fm

Ragstone Lodge

Winters

New Hall

Wills

Beacon Hill

White House Fm

Apton Hall Fm

Stewards Elm Fm

Ragstone Lodge

Winters

New Hall

Wills

New Hall

White House Fm

Apton Hall Fm

Stewards Elm Fm

Ragstone Lodge

Winters

New Hall

Wills

Saltings

White House Fm

Apton Hall Fm

Stewards Elm Fm

Ragstone Lodge

Winters

New Hall

Wills

Lambourne Hall

White House Fm

Apton Hall Fm

Stewards Elm Fm

Ragstone Lodge

Winters

New Hall

Wills

Lion Wharf

White House Fm

Apton Hall Fm

Stewards Elm Fm

Ragstone Lodge

Winters

New Hall

Wills

Paglesham Church

White House Fm

Apton Hall Fm

Stewards Elm Fm

Ragstone Lodge

Winters

New Hall

Wills

Grappells

White House Fm

Apton Hall Fm

Stewards Elm Fm

Ragstone Lodge

Winters

New Hall

Wills

Clements Marsh

White House Fm

Apton Hall Fm

Stewards Elm Fm

Ragstone Lodge

Winters

New Hall

Wills

Barling Ness

White House Fm

Apton Hall Fm

Stewards Elm Fm

Ragstone Lodge

Winters

New Hall

Wills

Fleet Head

White House Fm

Apton Hall Fm

Stewards Elm Fm

Ragstone Lodge

Winters

New Hall

Wills

Little Wakering Hall

White House Fm

Apton Hall Fm

Stewards Elm Fm

Ragstone Lodge

Winters

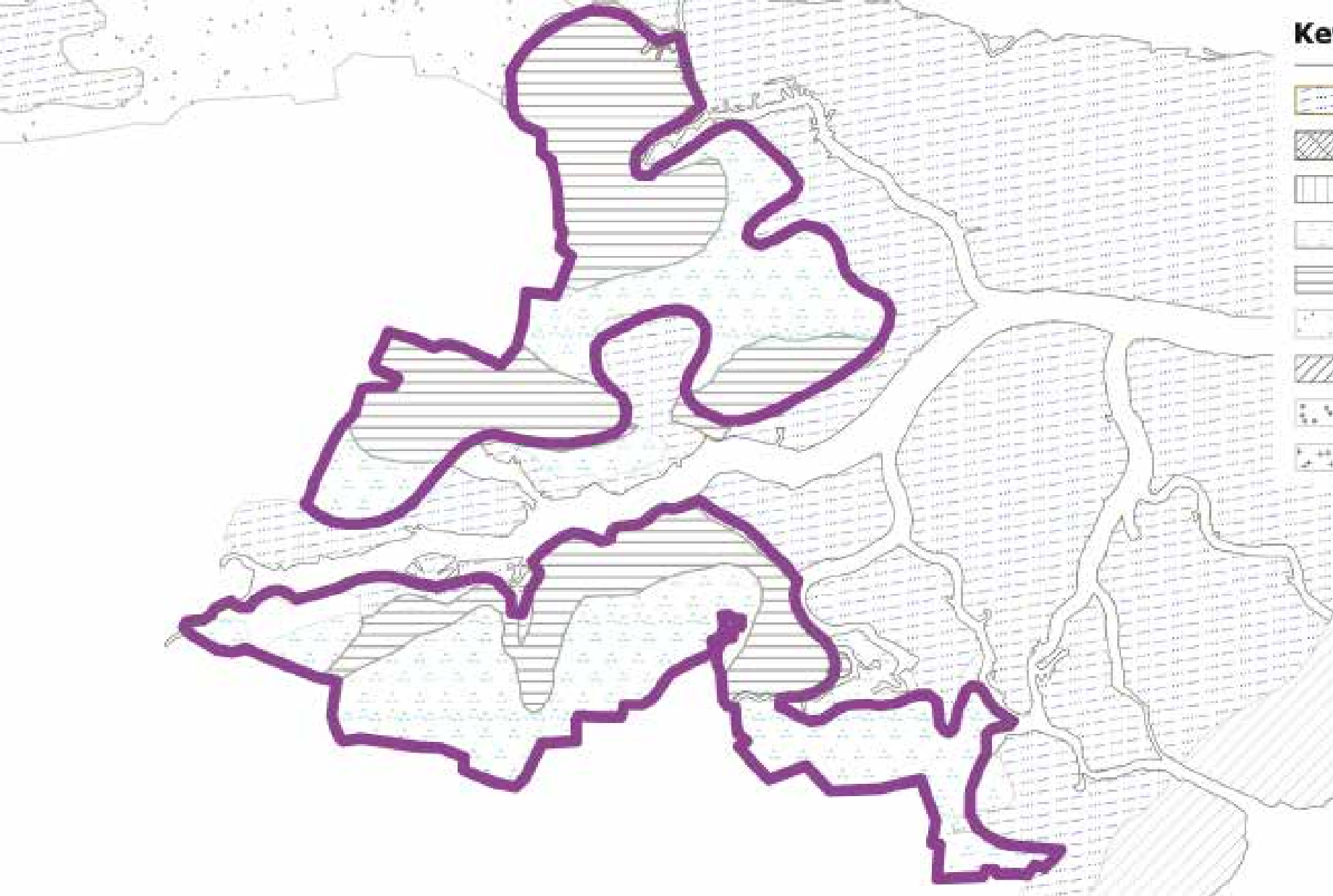
New Hall

Wills

Osneyham Fm

White House Fm

Apton Hall Fm



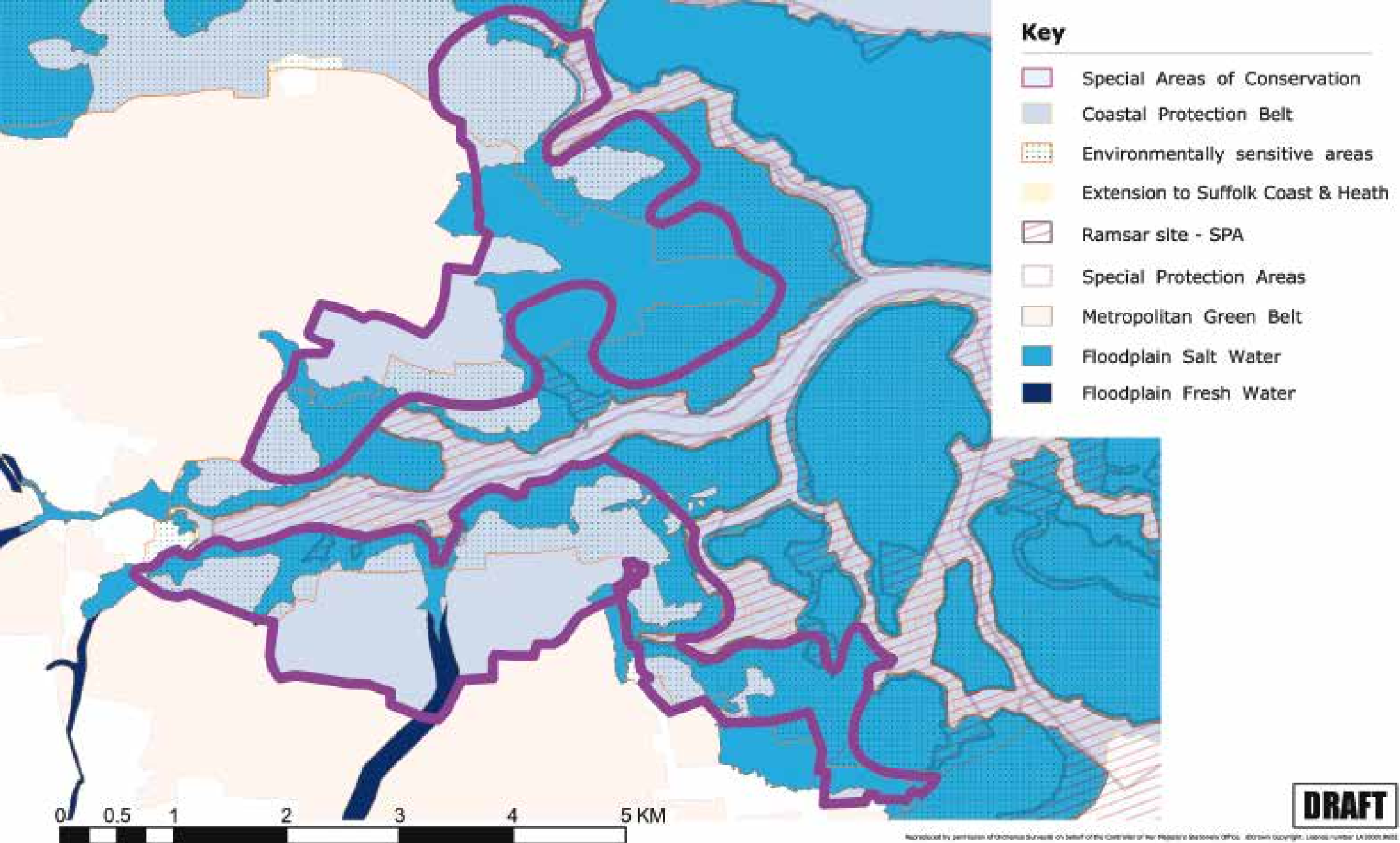
Key

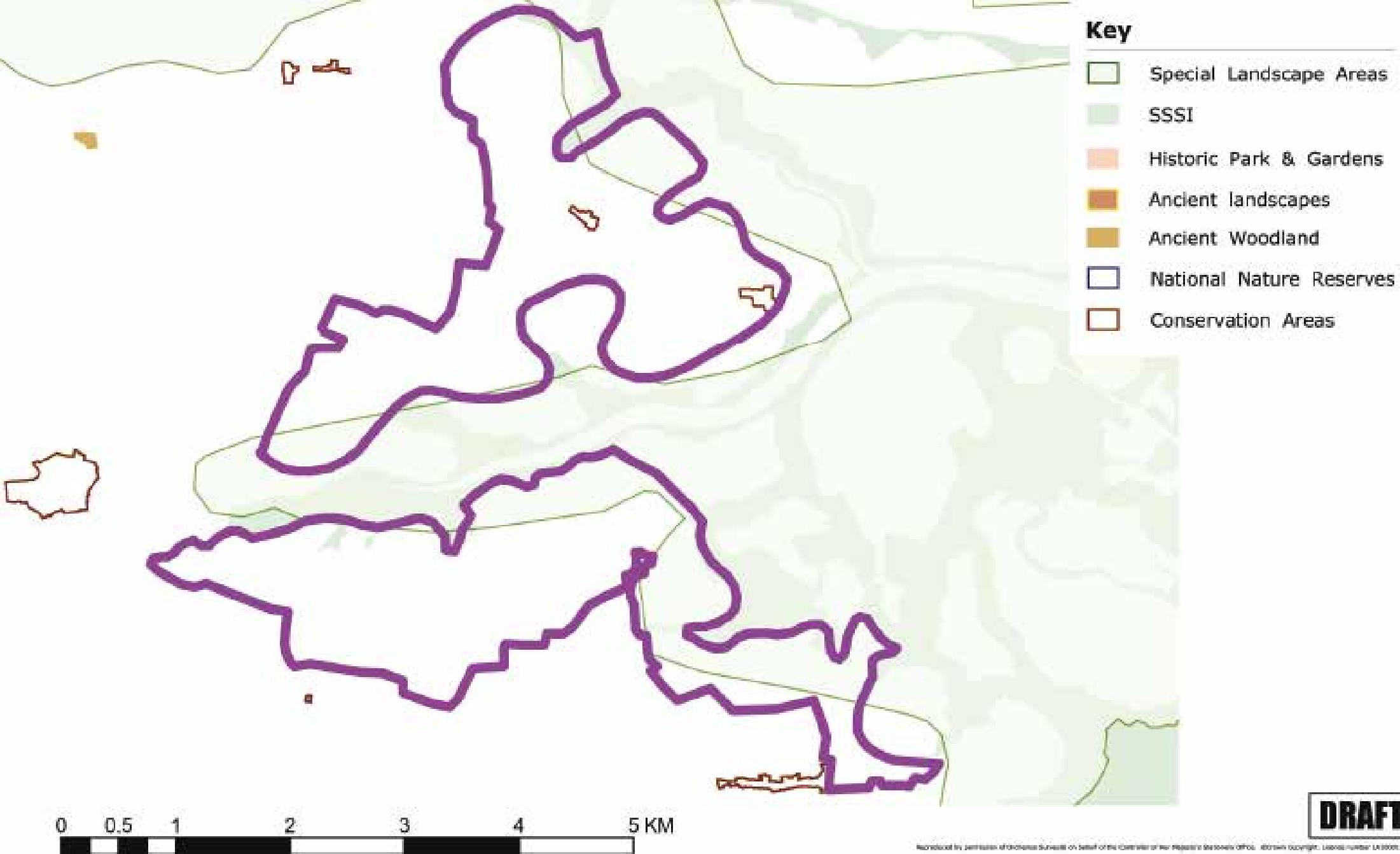
-  Diverse Coastal Marshland
-  Enclosed Valley Sides
-  Intertidal Salt Marsh
-  Mixed Marshland Edge
-  River Terrace Farmlands
-  Rolling Clay Farmlands
-  Uniform Coastal Marshland
-  Unvegetated Foreshore
-  Vale-Top Farmlands



DRAFT

Reproduced by permission of Natural Resources Australia on behalf of the Controller of the Register's Records (CRO). ©2016 Copyright. License number LA00069651







Key

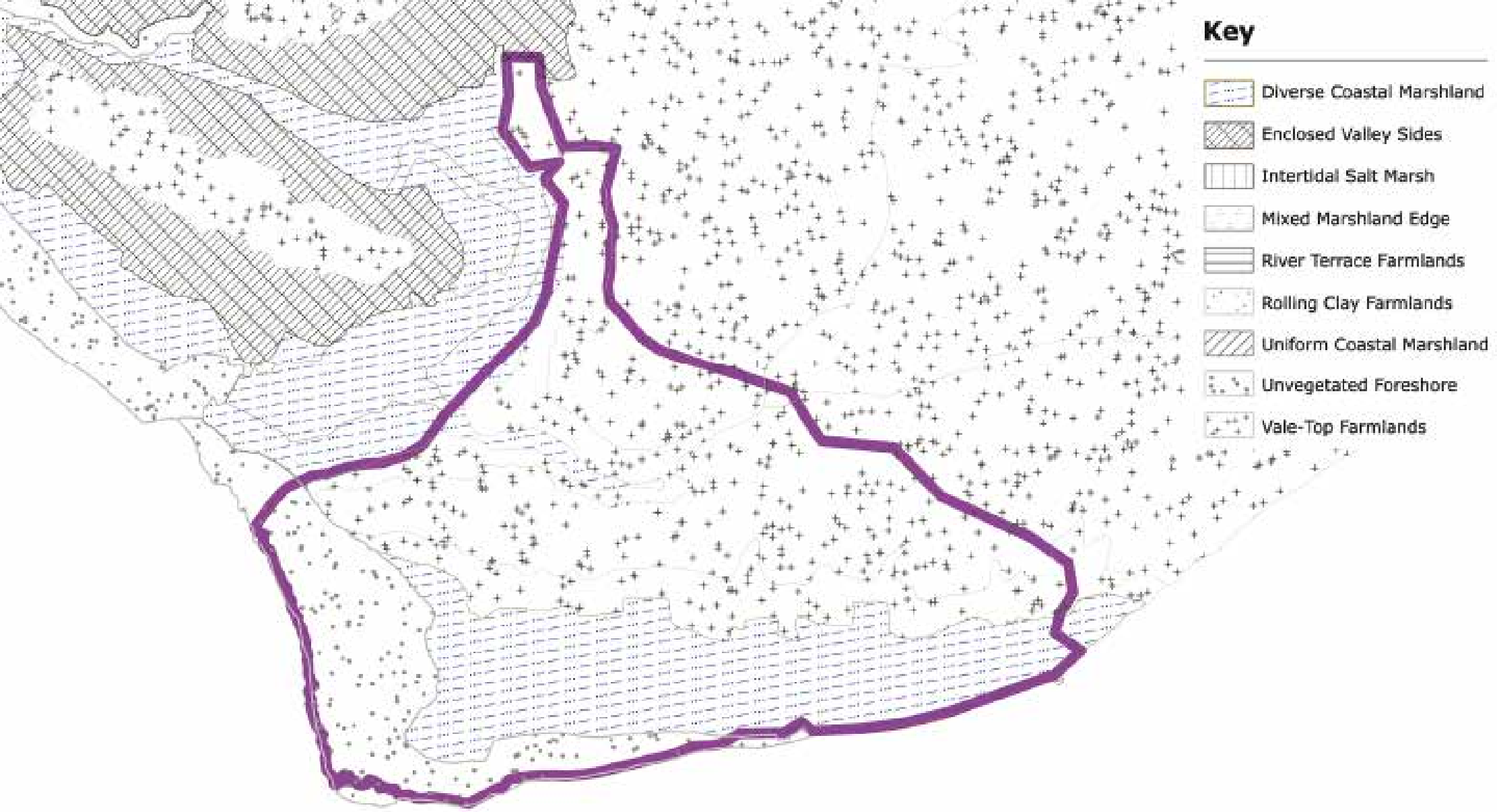
Land contours in metres above Ordnance Datum (Newlyn)

- 1
- 0
- 2
- 3
- 5
- 10
- 15
- 20
- 25 and above

0 0.5 1 2 3 4 5 KM

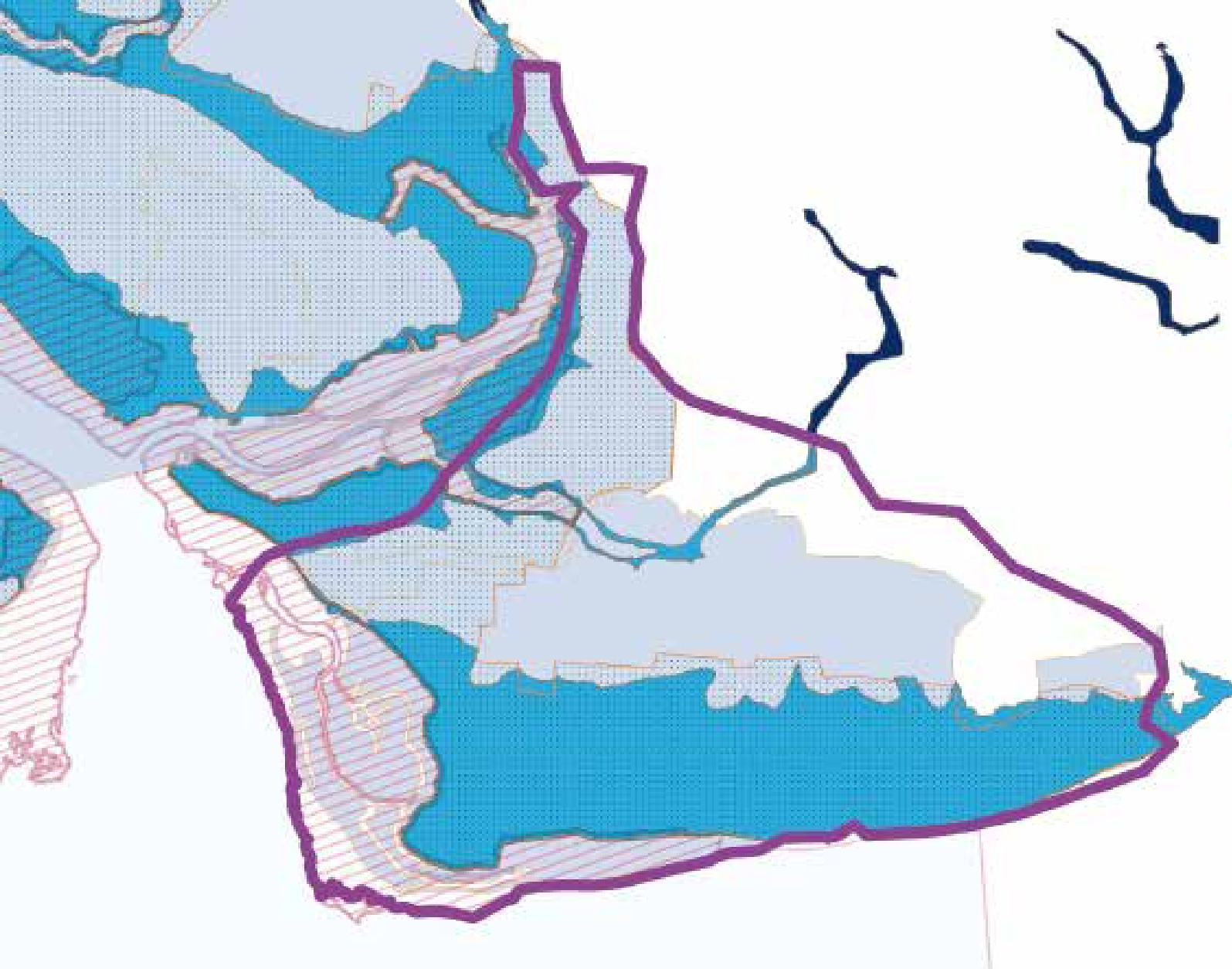
Reproduced by permission of Ordnance Survey on behalf of the Controller of Her Majesty's Stationery Office. © British Copyright. Licence number 100009254

Character Area: StOsyth Coastlands



DRAFT

Reproduced by permission of Ordnance Survey on behalf of the Controller of Her Majesty's Stationery Office. © Crown Copyright. Licence number: 1000093001



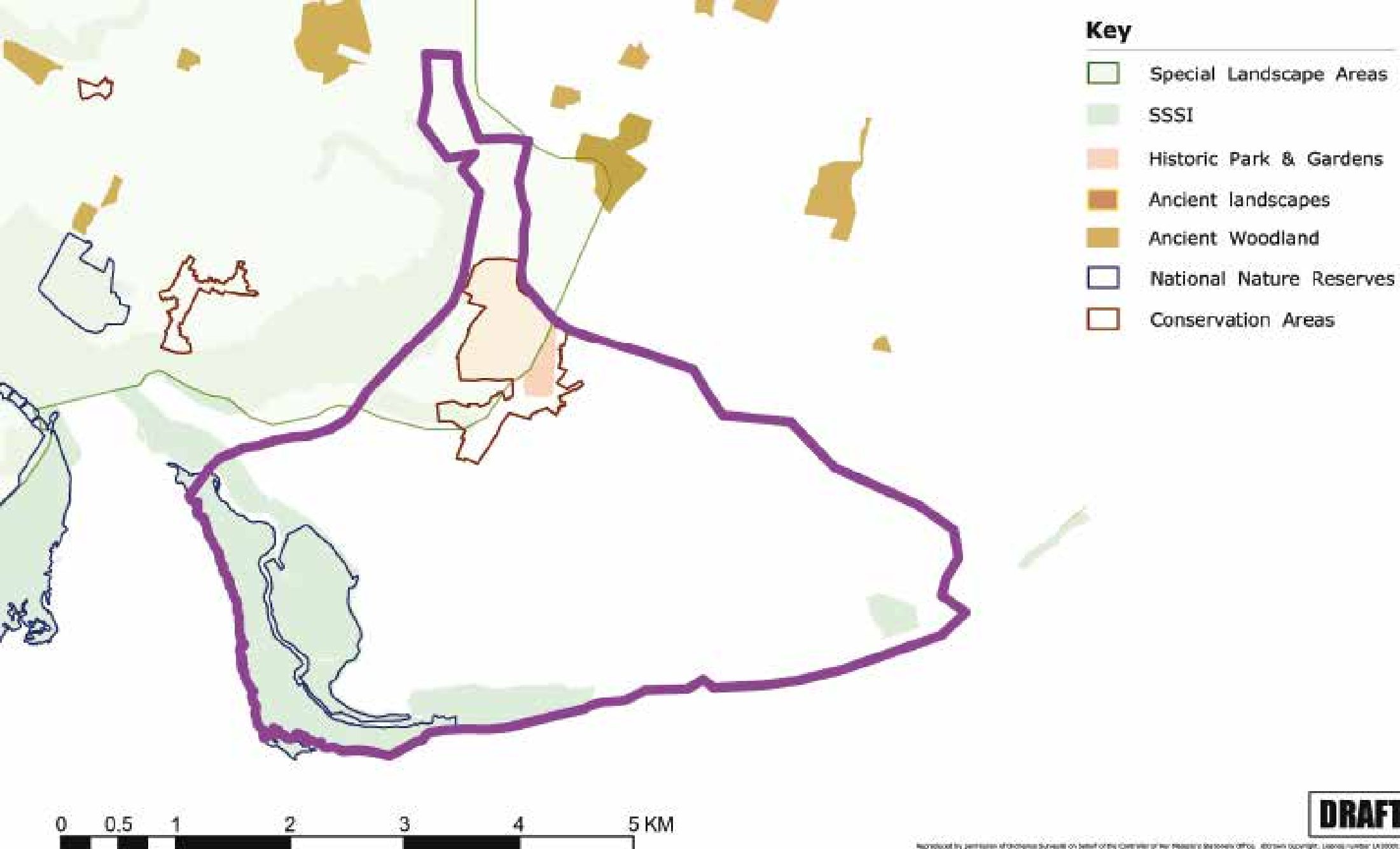
Key

-  Special Areas of Conservation
-  Coastal Protection Belt
-  Environmentally sensitive areas
-  Extension to Suffolk Coast & Heath
-  Ramsar site - SPA
-  Special Protection Areas
-  Metropolitan Green Belt
-  Floodplain Salt Water
-  Floodplain Fresh Water



DRAFT

Prepared by permission of Ordnance Survey on behalf of the Controller of Her Majesty's Stationery Office. © Crown Copyright. License number LA 100019025



DRAFT

Reproduced by permission of Ordnance Survey on behalf of the Controller of Her Majesty's Stationery Office. © Crown Copyright. License number: LA 100019018



Key

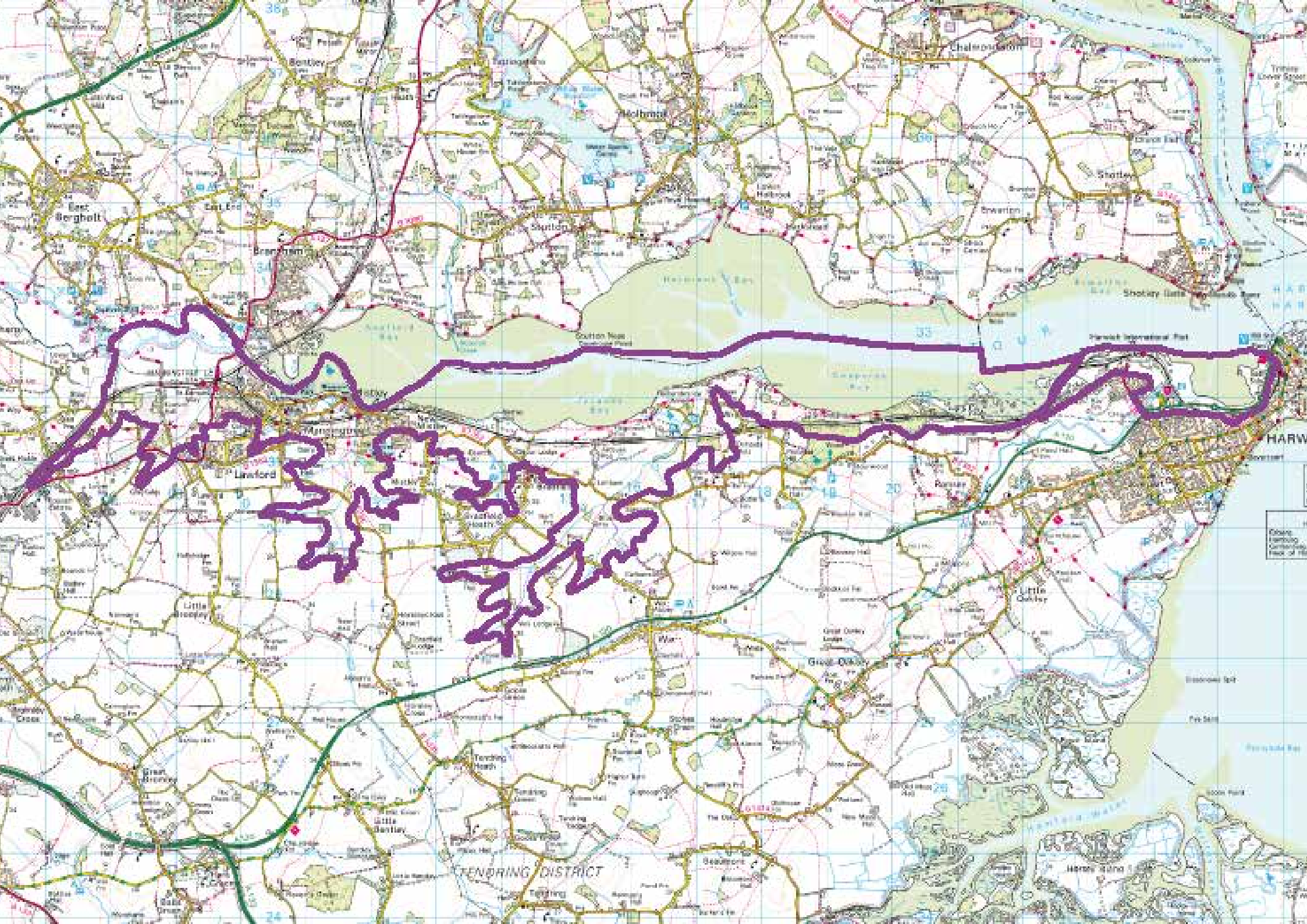
Land contours in metres above Ordnance Datum (Newlyn)

—	-1
—	0
—	2
—	3
—	5
—	10
—	15
—	20
—	25 and above



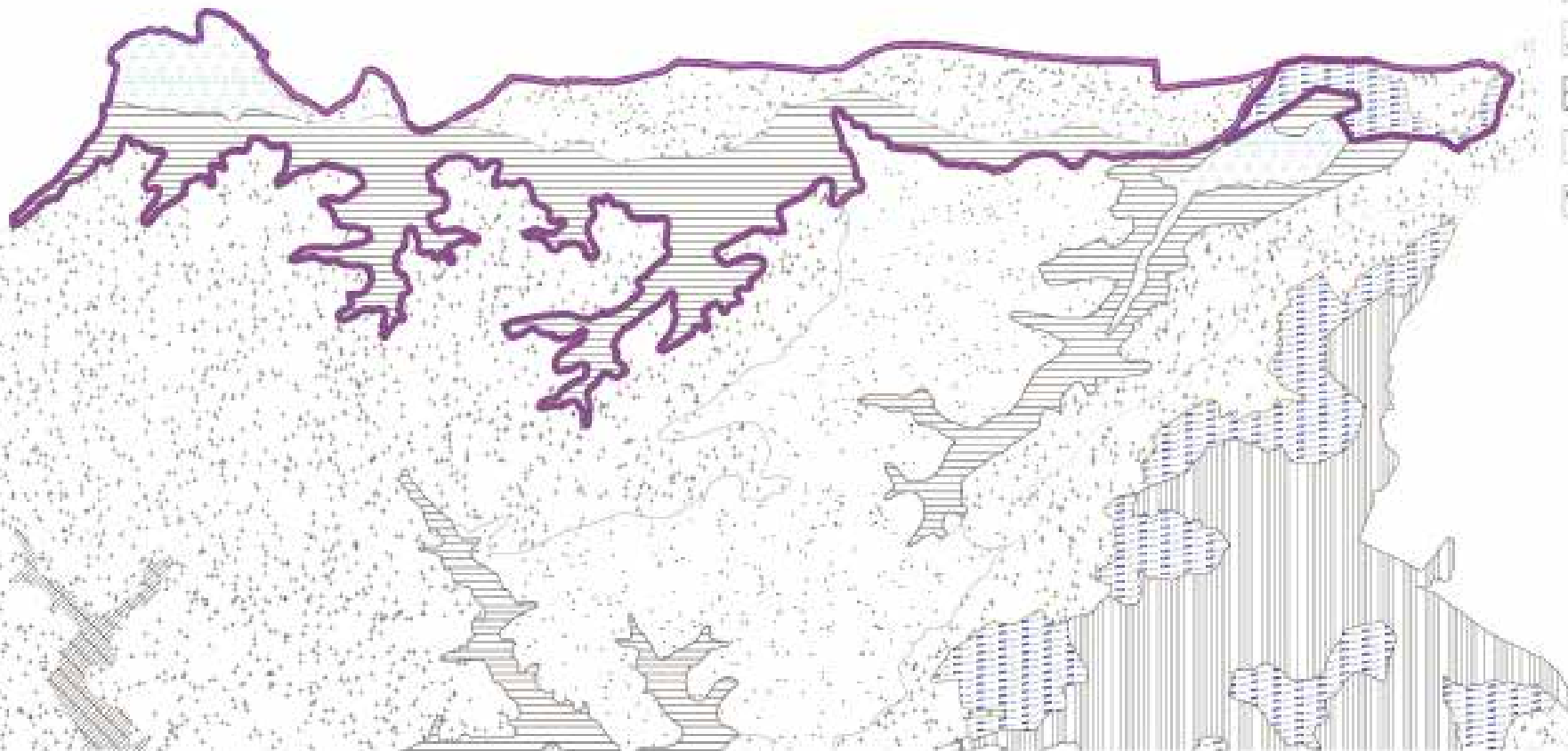
Reproduced by permission of Ordnance Survey on behalf of the Controller of Her Majesty's Stationery Office. © Crown Copyright. Licence number 100000000

Character Area: Stour estuary



Key

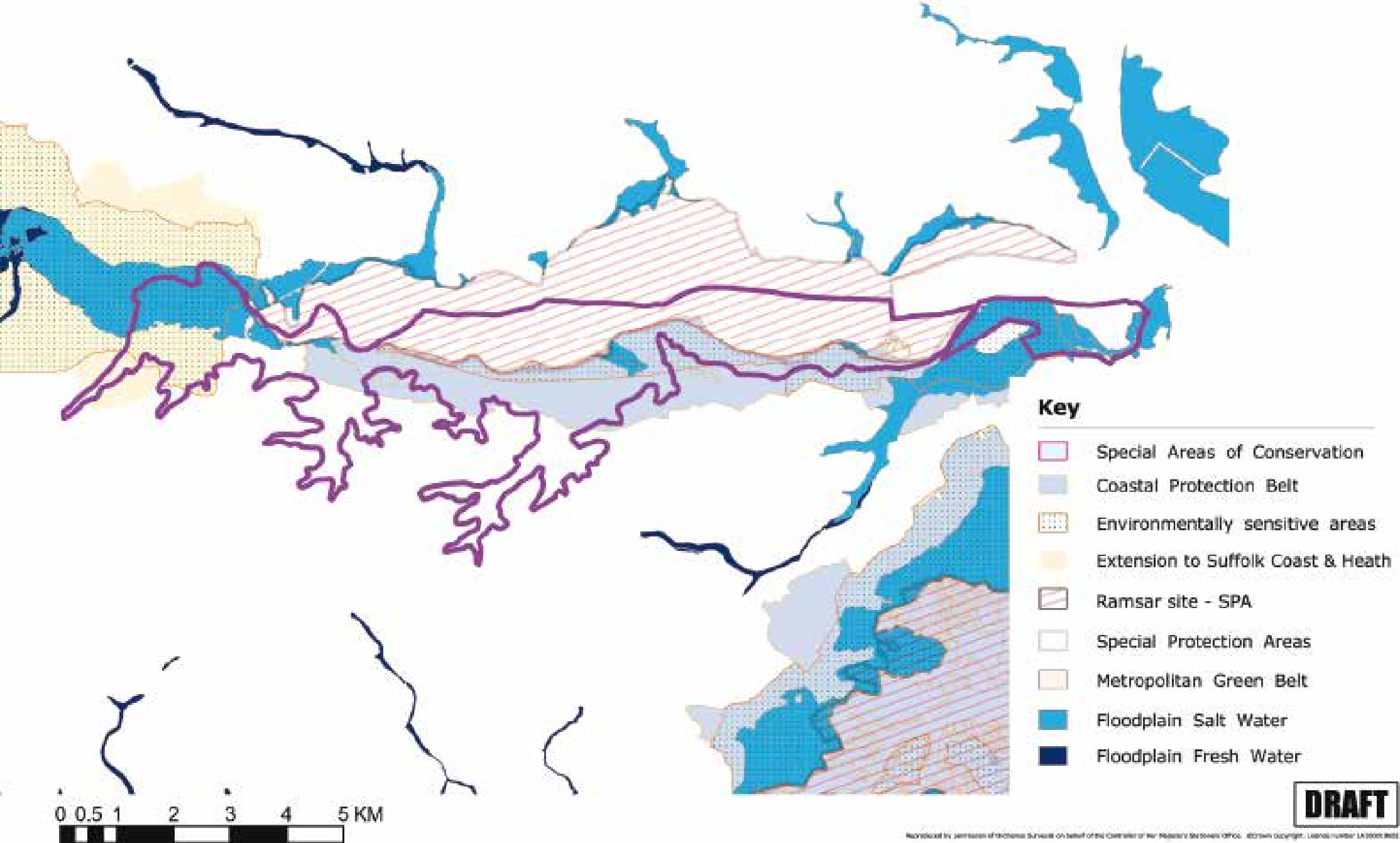
-  Diverse Coastal Marshland
-  Enclosed Valley Sides
-  Intertidal Salt Marsh
-  Mixed Marshland Edge
-  River Terrace Farmlands
-  Rolling Clay Farmlands
-  Uniform Coastal Marshland
-  Unvegetated Foreshore
-  Vale-Top Farmlands

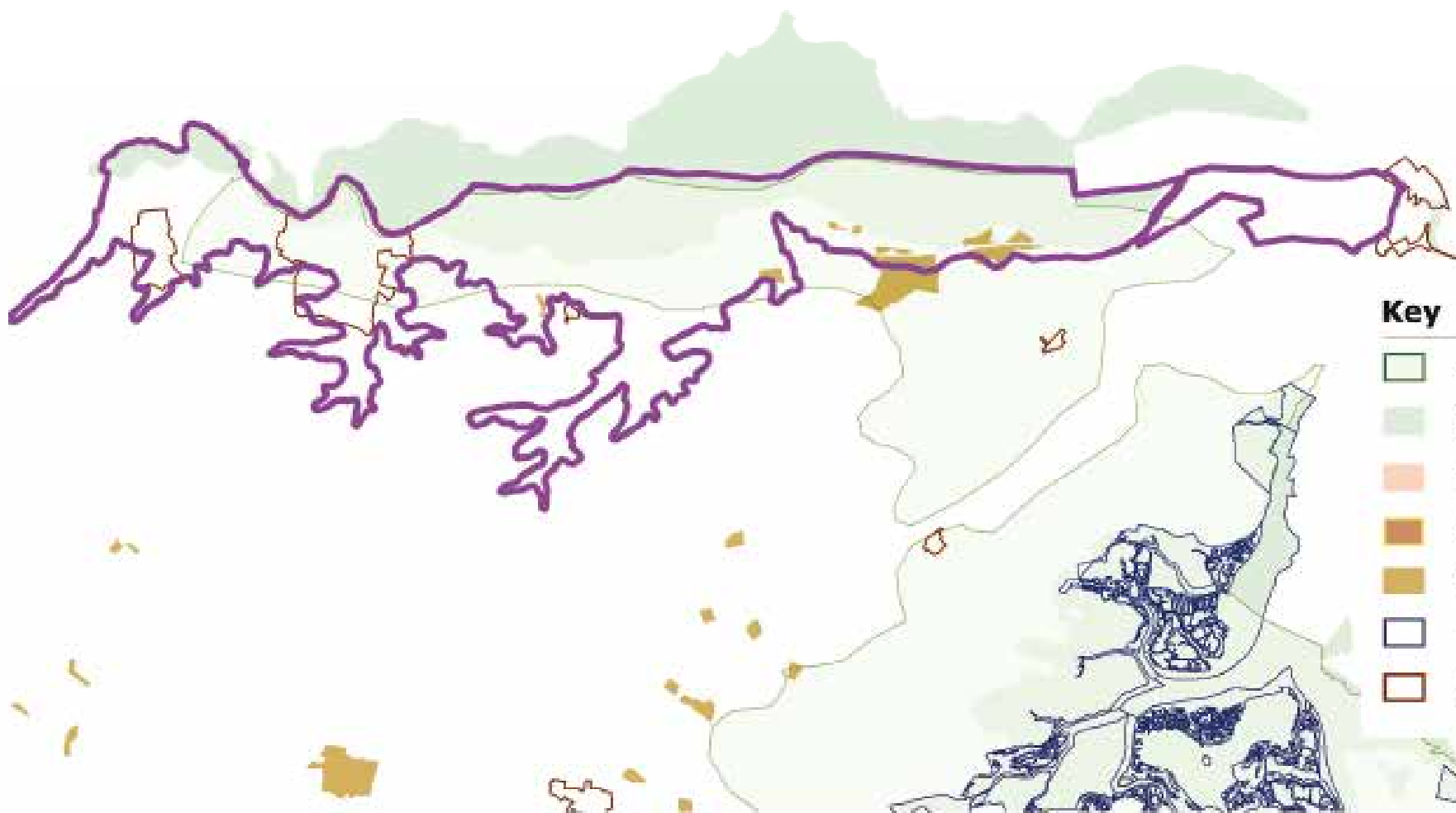


0 0.5 1 2 3 4 5 KM



DRAFT





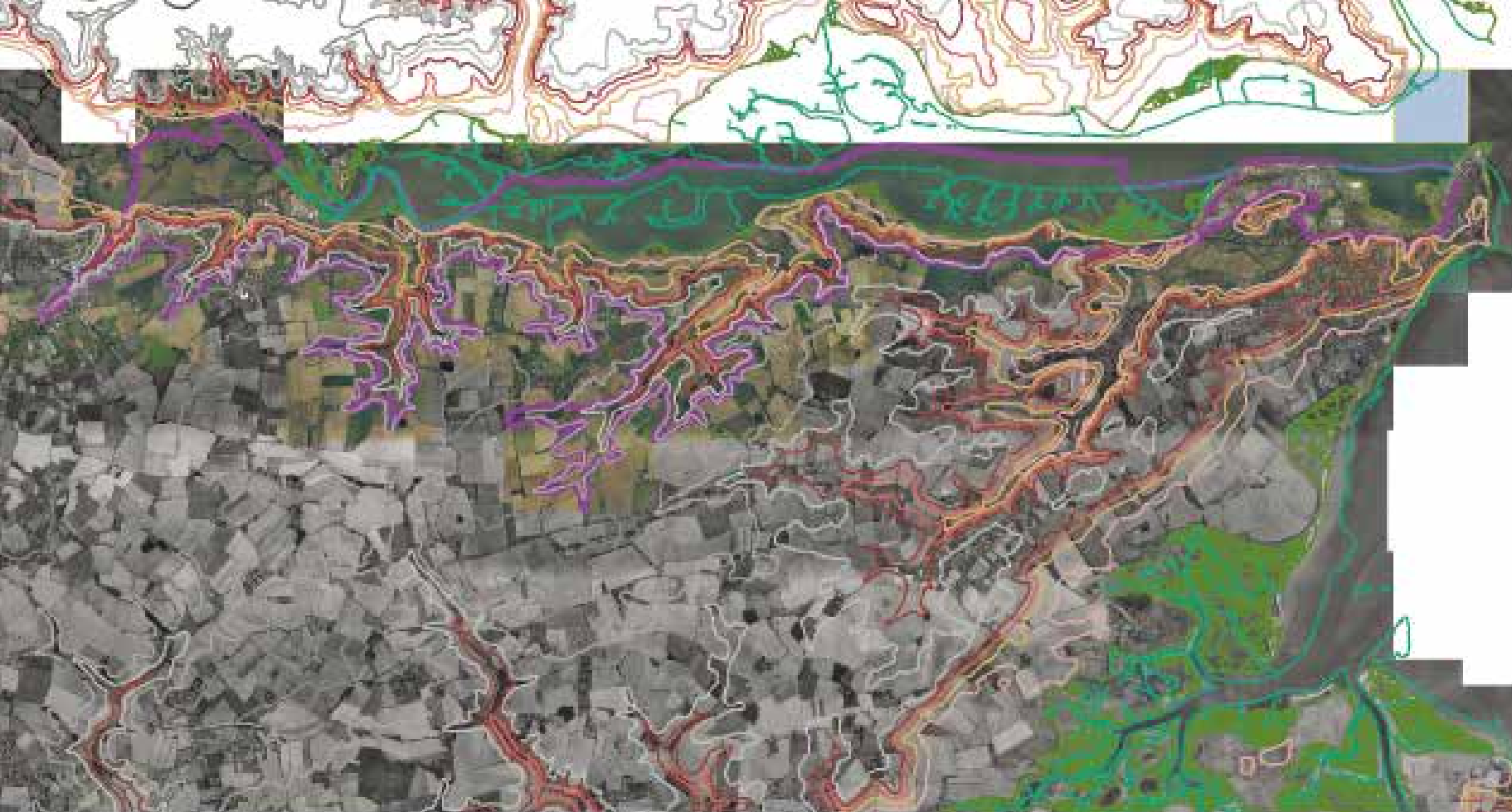
Key

-  Special Landscape Areas
-  SSSI
-  Historic Park & Gardens
-  Ancient landscapes
-  Ancient Woodland
-  National Nature Reserves
-  Conservation Areas



DRAFT

Reproduced by permission of Ordnance Survey on behalf of the Controller of Her Majesty's Stationery Office. © Crown Copyright. License number LA 100018011.



Key

Land contours in metres
above Ordnance Datum
(Newlyn)

- -1
- 0
- 2
- 3
- 5
- 10
- 15
- 20
- 25 and above

0 0.5 1 2 3 4 5 KM

Character Area: Tillingham Farmlands



St Peter's Flat

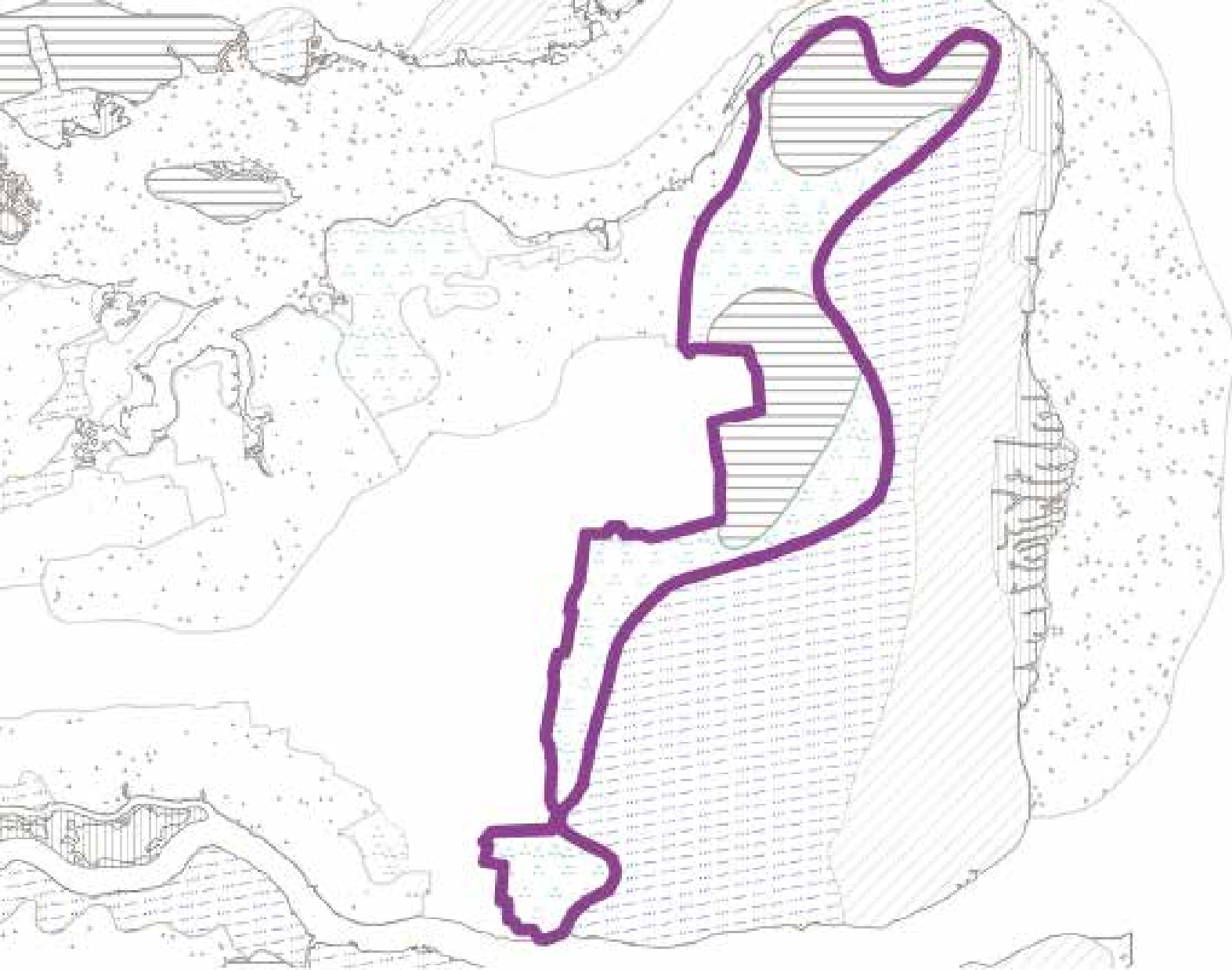
Dengie Flat

Ray Sand

FOULNESS SAND

Foulness Point

For current goods information visit the Foulness (Tillingham, Dengie Area) telephone 01702 302302



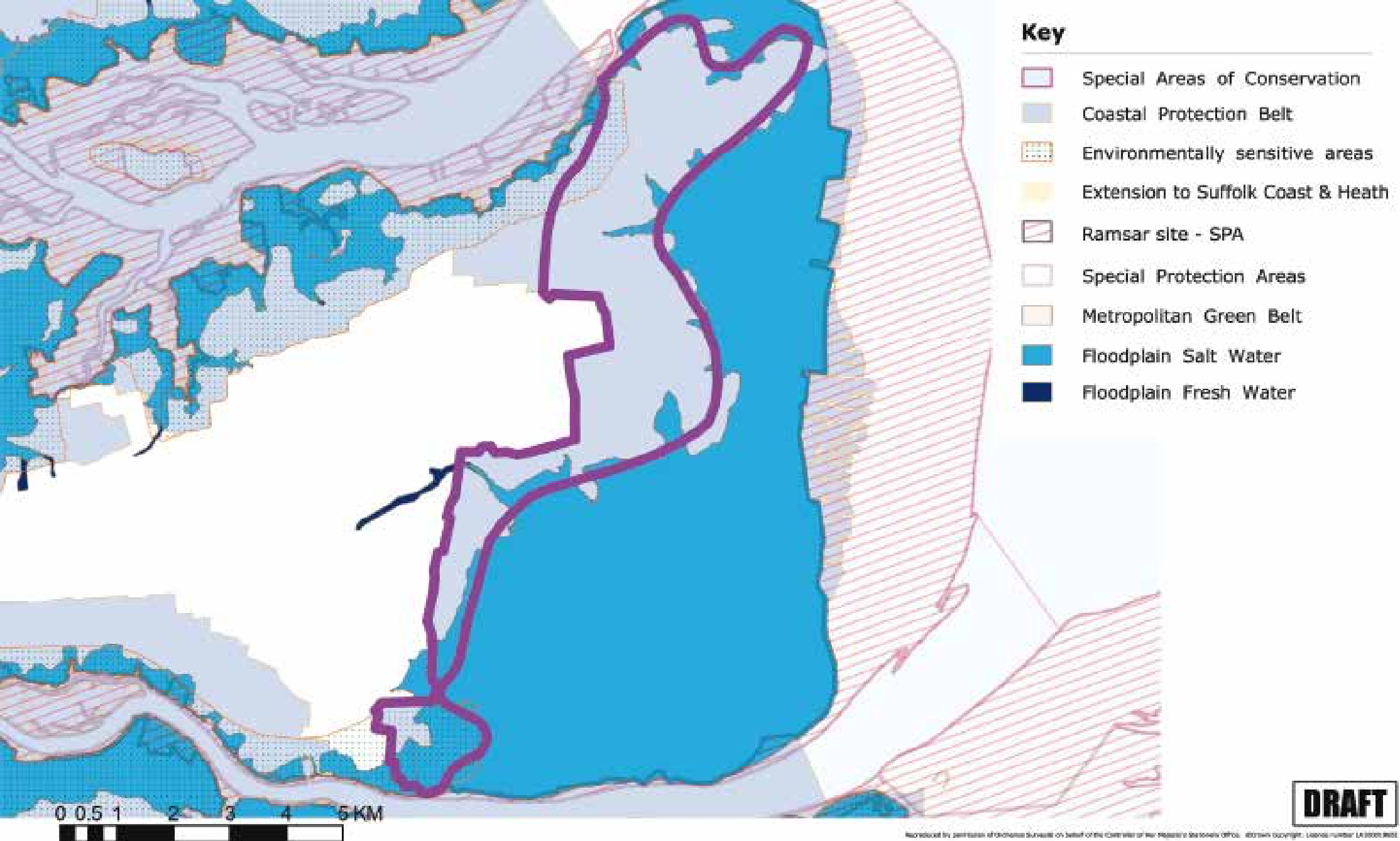
Key

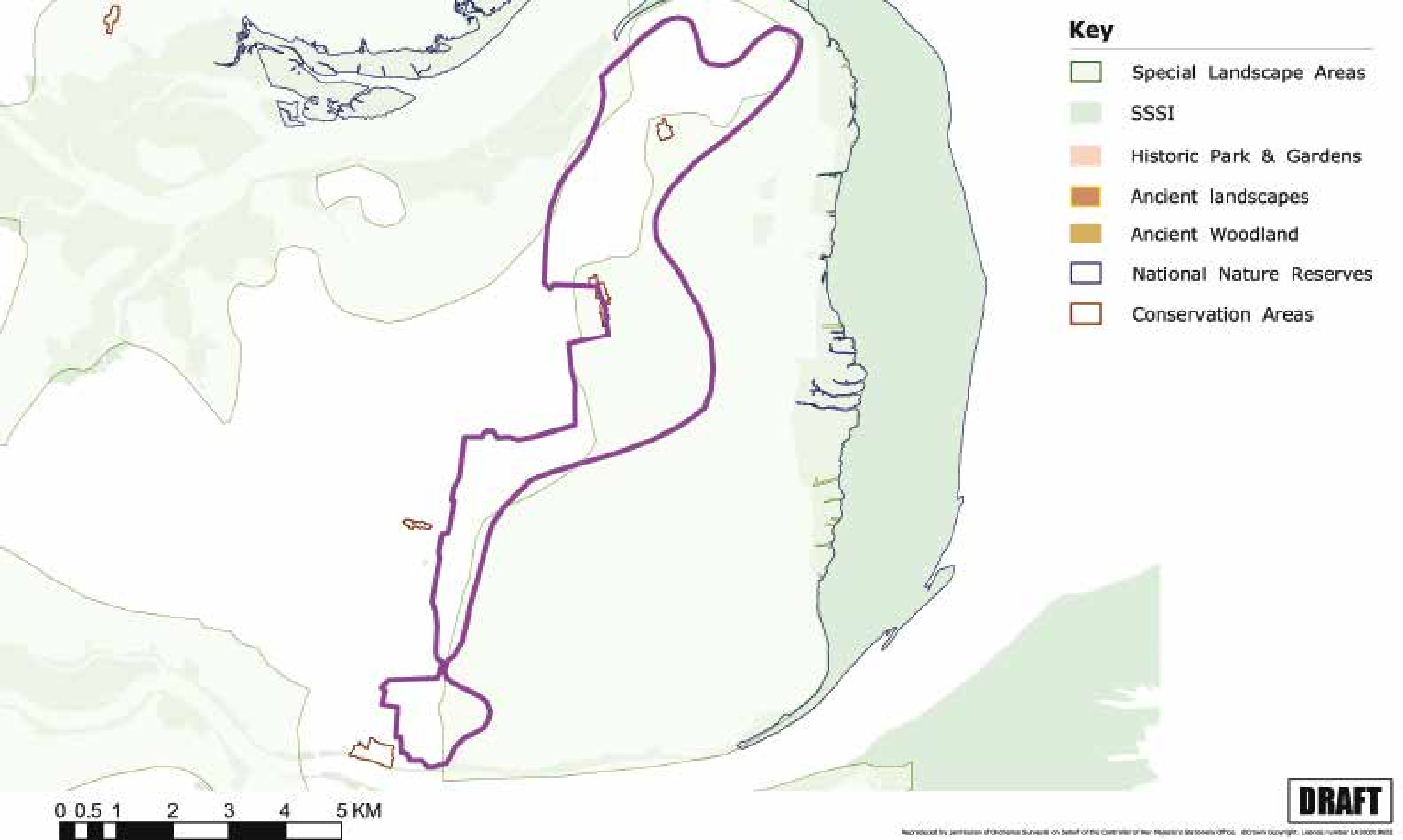
-  Diverse Coastal Marshland
-  Enclosed Valley Sides
-  Intertidal Salt Marsh
-  Mixed Marshland Edge
-  River Terrace Farmlands
-  Rolling Clay Farmlands
-  Uniform Coastal Marshland
-  Unvegetated Foreshore
-  Vale-Top Farmlands

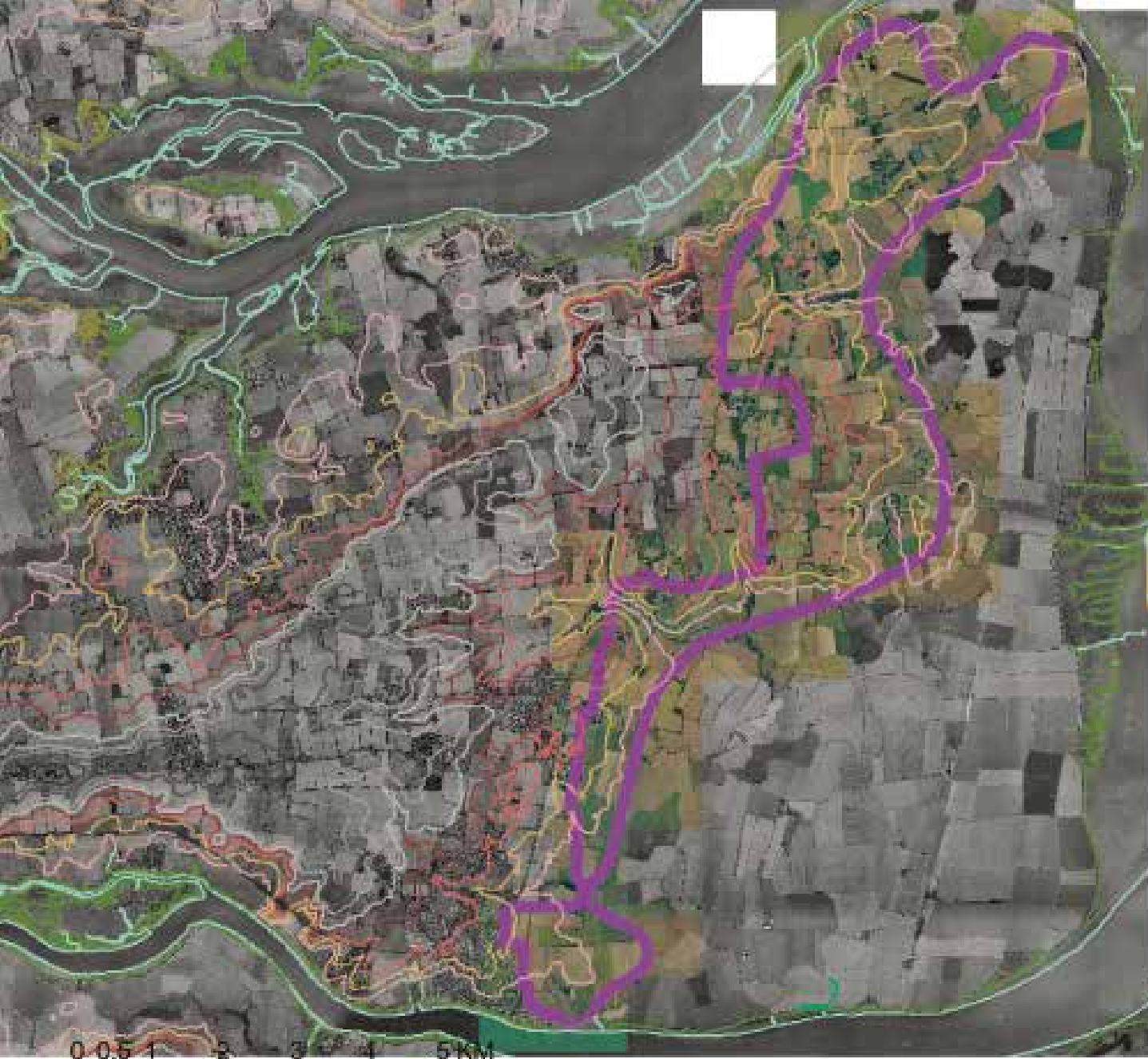


DRAFT

Prepared by permission of Ordnance Survey on behalf of the Controller of Her Majesty's Stationery Office. © Crown Copyright. License number LA 100053025.





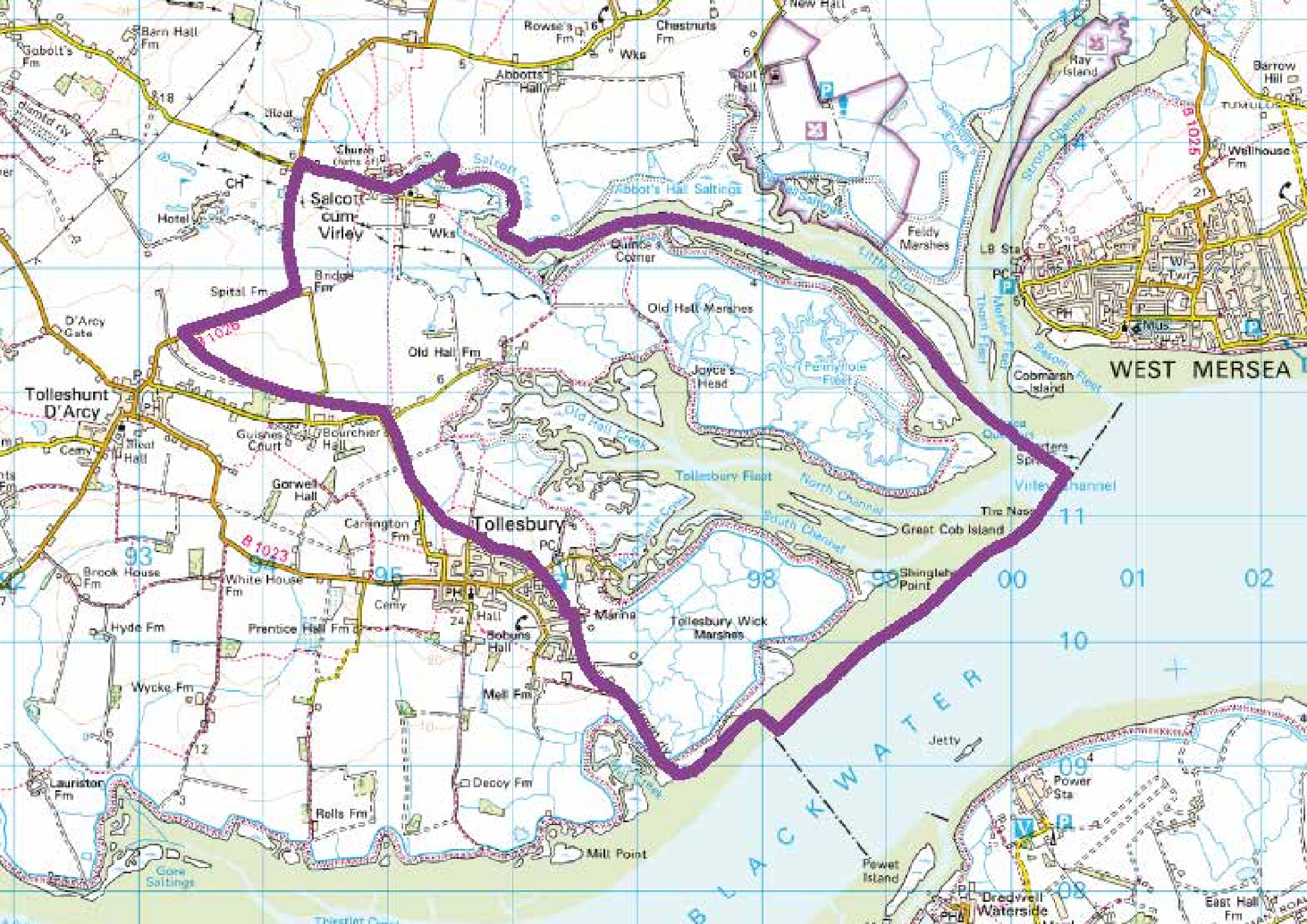


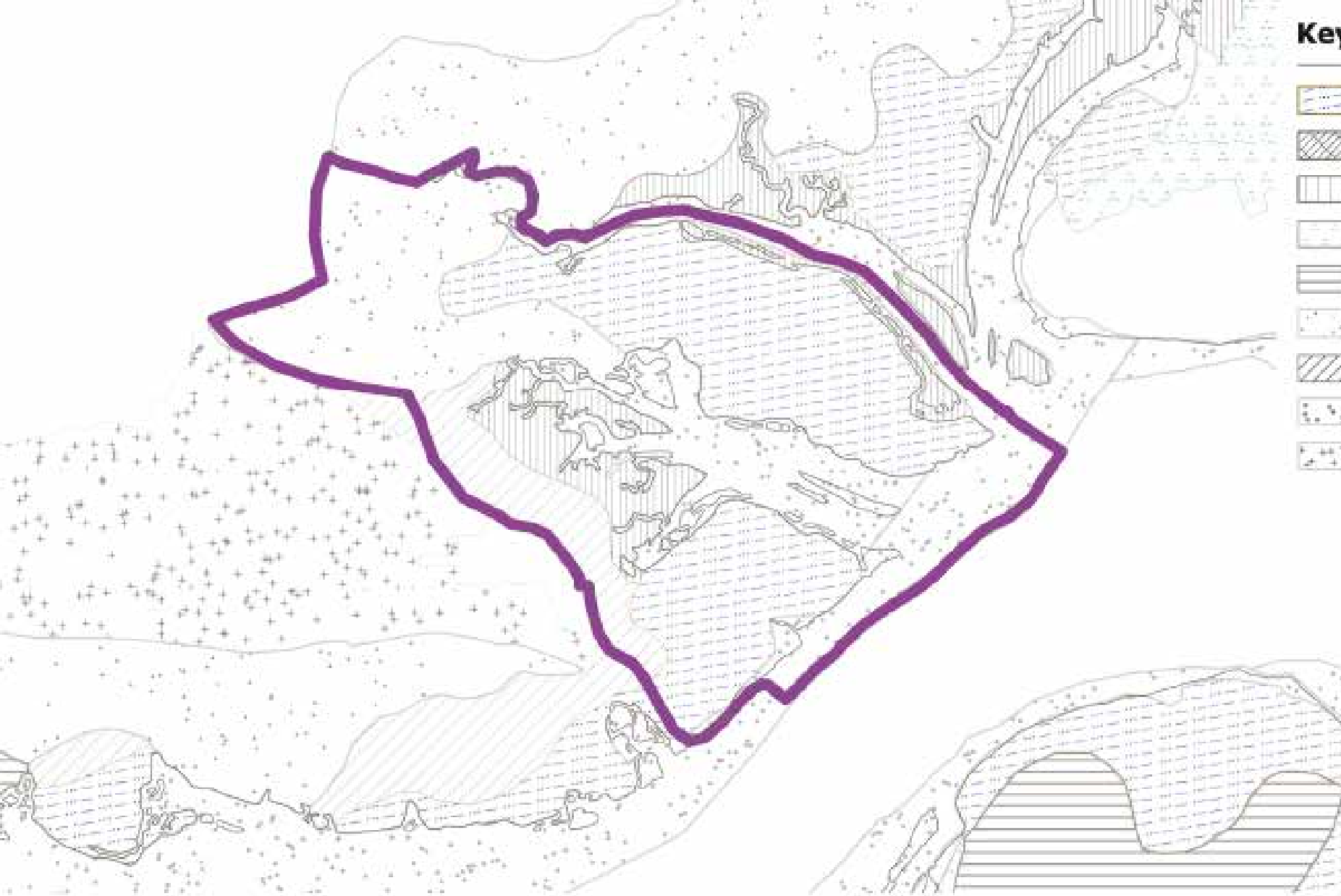
- Key**
- Land contours in metres above Ordnance Datum (Newlyn)
- 1
 - 0
 - 2
 - 3
 - 5
 - 10
 - 15
 - 20
 - 25 and above



Handwritten signature

Character Area: Tollesbury Coastlands





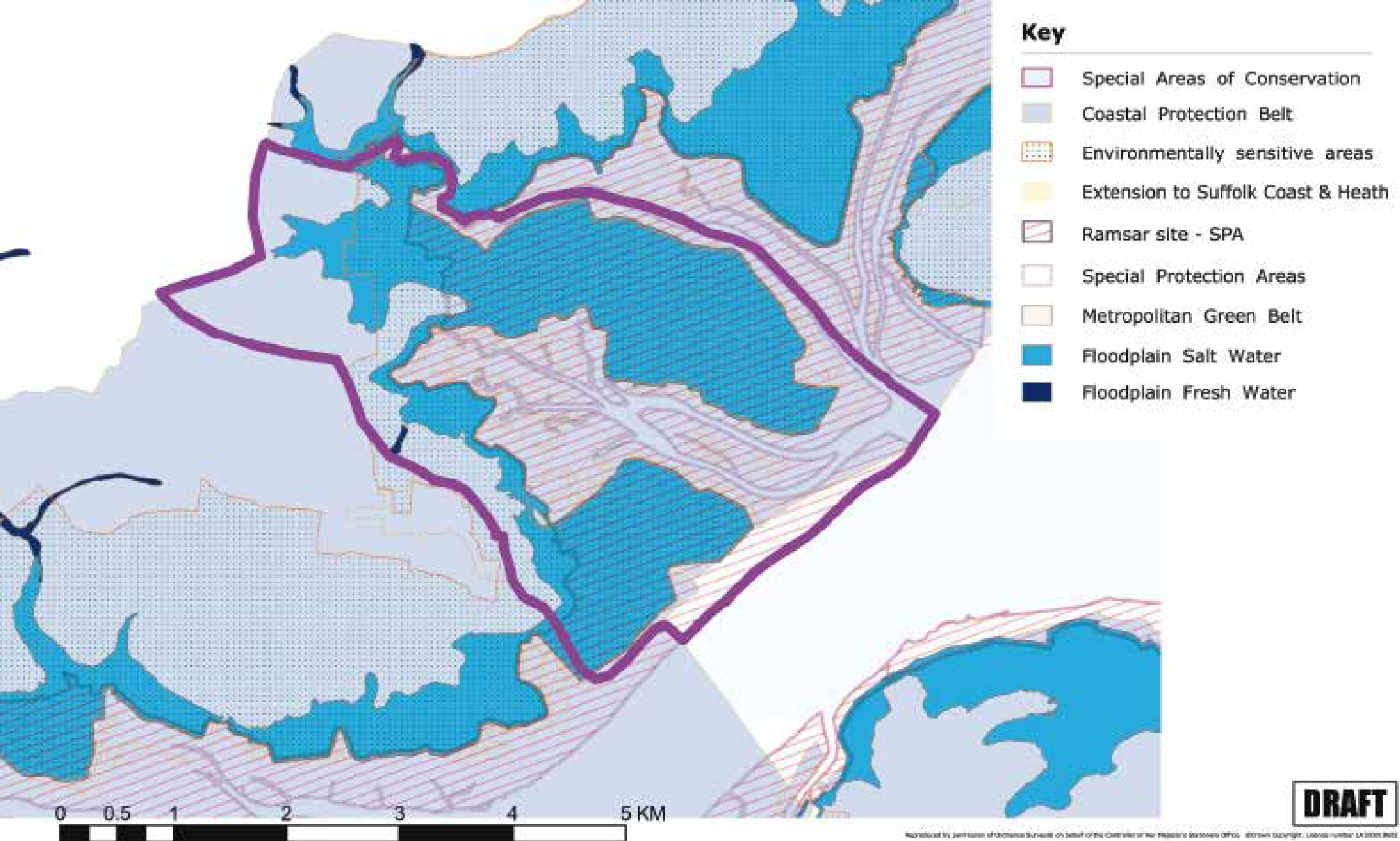
Key

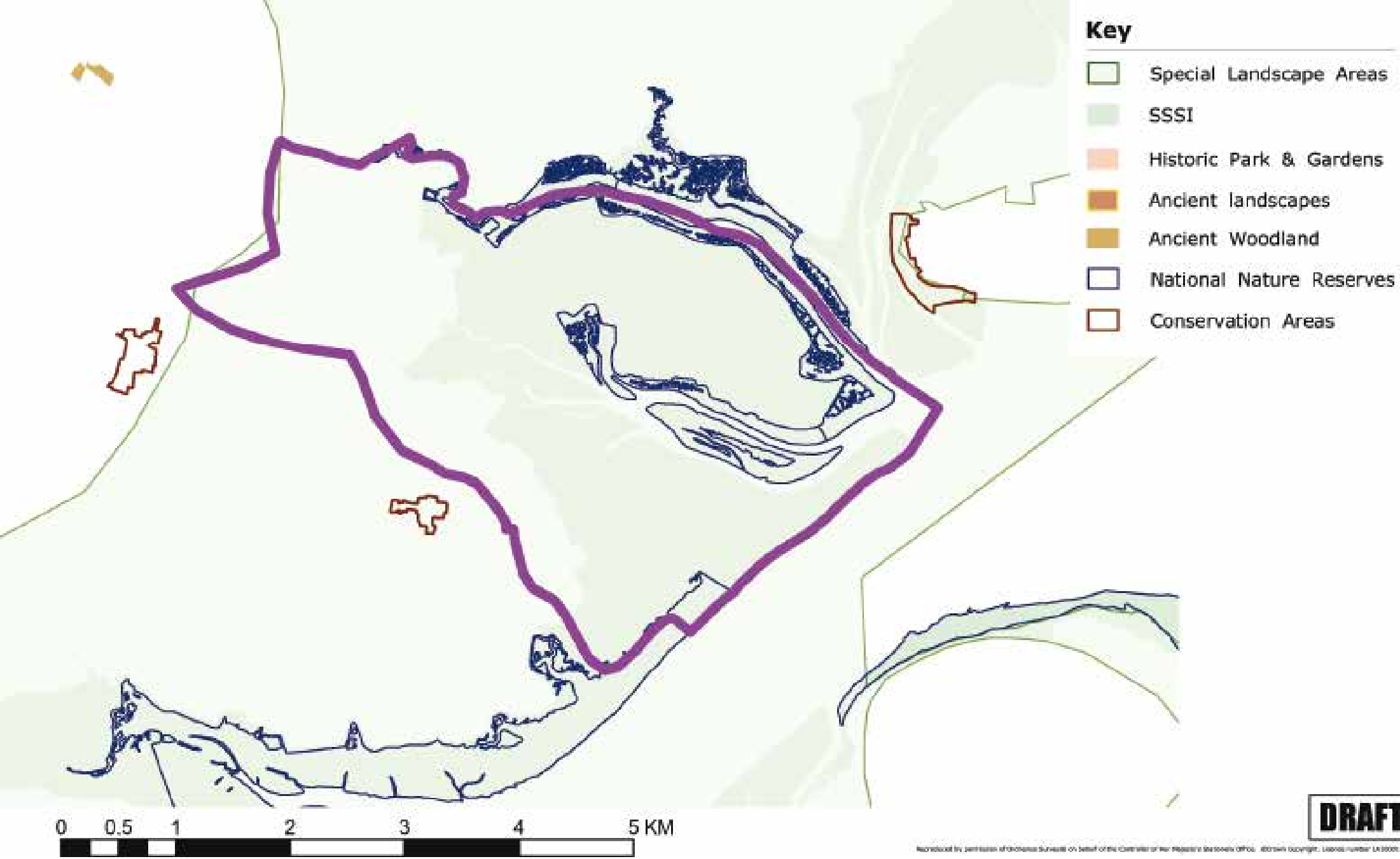
-  Diverse Coastal Marshland
-  Enclosed Valley Sides
-  Intertidal Salt Marsh
-  Mixed Marshland Edge
-  River Terrace Farmlands
-  Rolling Clay Farmlands
-  Uniform Coastal Marshland
-  Unvegetated Foreshore
-  Vale-Top Farmlands



DRAFT

Reproduced by permission of Ordnance Survey on behalf of the Controller of Her Majesty's Stationery Office. © Crown Copyright. Licence number: LA 100019015.







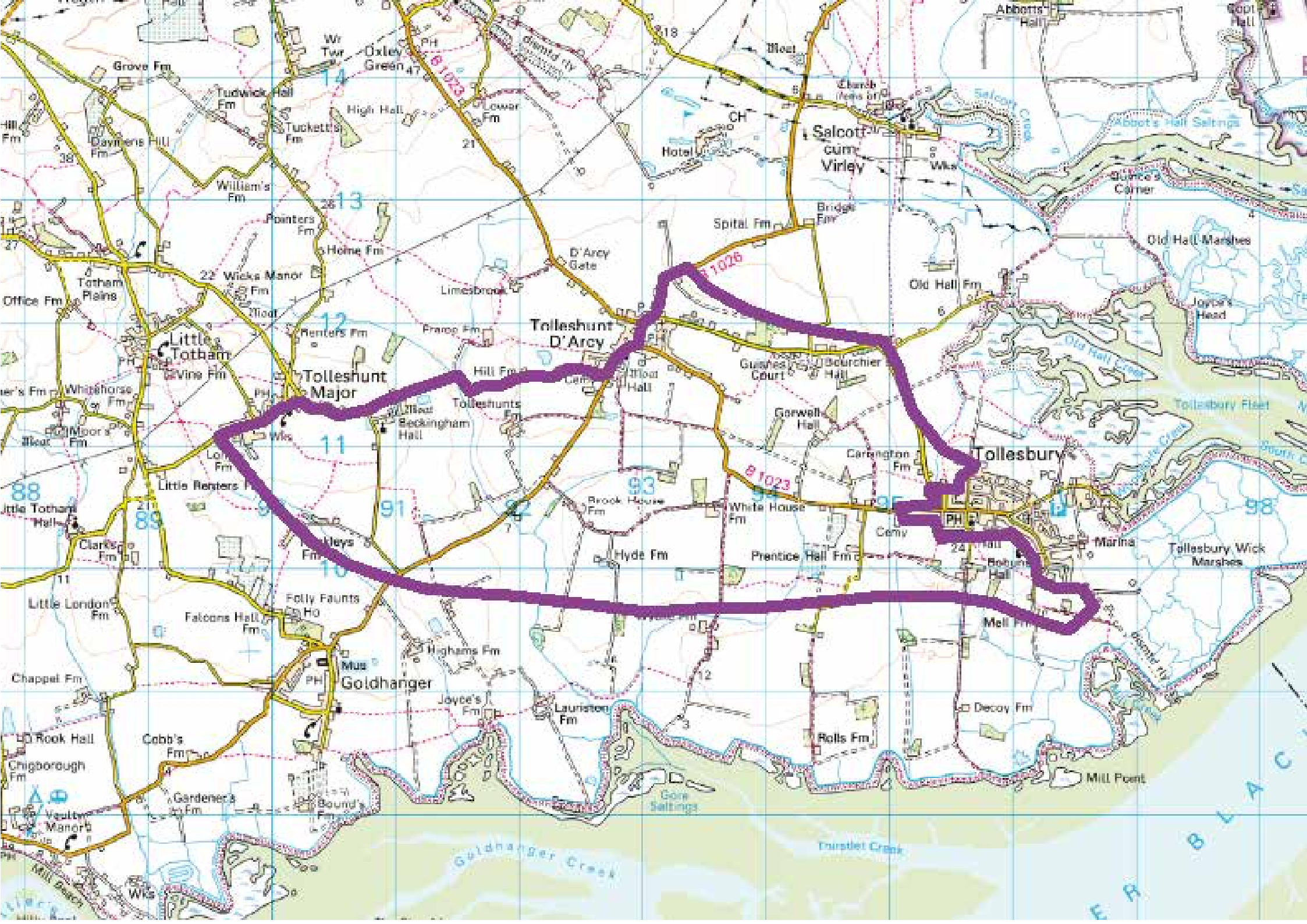
Key

Land contours in metres above Ordnance Datum (Newlyn)

- 1
- 0
- 2
- 3
- 5
- 10
- 15
- 20
- 25 and above

Reproduced by permission of Ordnance Survey on behalf of the Controller of Her Majesty's Stationery Office. © British Copyright. Licence number 100009252

Character Area: Tollesbury Farmlands



Map labels include: Grove Fm, Tudwick Hall Fm, Tucketts Fm, High Hall, Oxley Green, Lower Fm, Salcott cum Virley, Spital Fm, Bridge Fm, Old Hall Fm, Tolleshunt D'Arcy, Hill Fm, Tolleshunt Major, Beckingham Hall, Tolleshunt Fm, Gushes Court, Boucher Hall, Garwell Hall, Carrington Fm, Tollesbury, Marina, Tollesbury Wick Marshes, Little Totham, Little London Fm, Little Renters Fm, Little Totham Hall, Little Renters Fm, Little London Fm, Chappel Fm, Rook Hall, Chigborough Fm, Vaulter Manor, Mill Green, Goldhanger, Folly Faunts, Highams Fm, Joyce's Fm, Lauriston Fm, Hyde Fm, Brook House Fm, White House Fm, Prentice Hall Fm, Mell Fm, Decay Fm, Rolls Fm, Mill Point, Tolleshunt D'Arcy, Gushes Court, Boucher Hall, Garwell Hall, Carrington Fm, Tollesbury, Marina, Tollesbury Wick Marshes, Little Totham, Little London Fm, Little Renters Fm, Little Totham Hall, Little Renters Fm, Little London Fm, Chappel Fm, Rook Hall, Chigborough Fm, Vaulter Manor, Mill Green, Goldhanger, Folly Faunts, Highams Fm, Joyce's Fm, Lauriston Fm, Hyde Fm, Brook House Fm, White House Fm, Prentice Hall Fm, Mell Fm, Decay Fm, Rolls Fm, Mill Point, Tolleshunt D'Arcy, Gushes Court, Boucher Hall, Garwell Hall, Carrington Fm, Tollesbury, Marina, Tollesbury Wick Marshes.



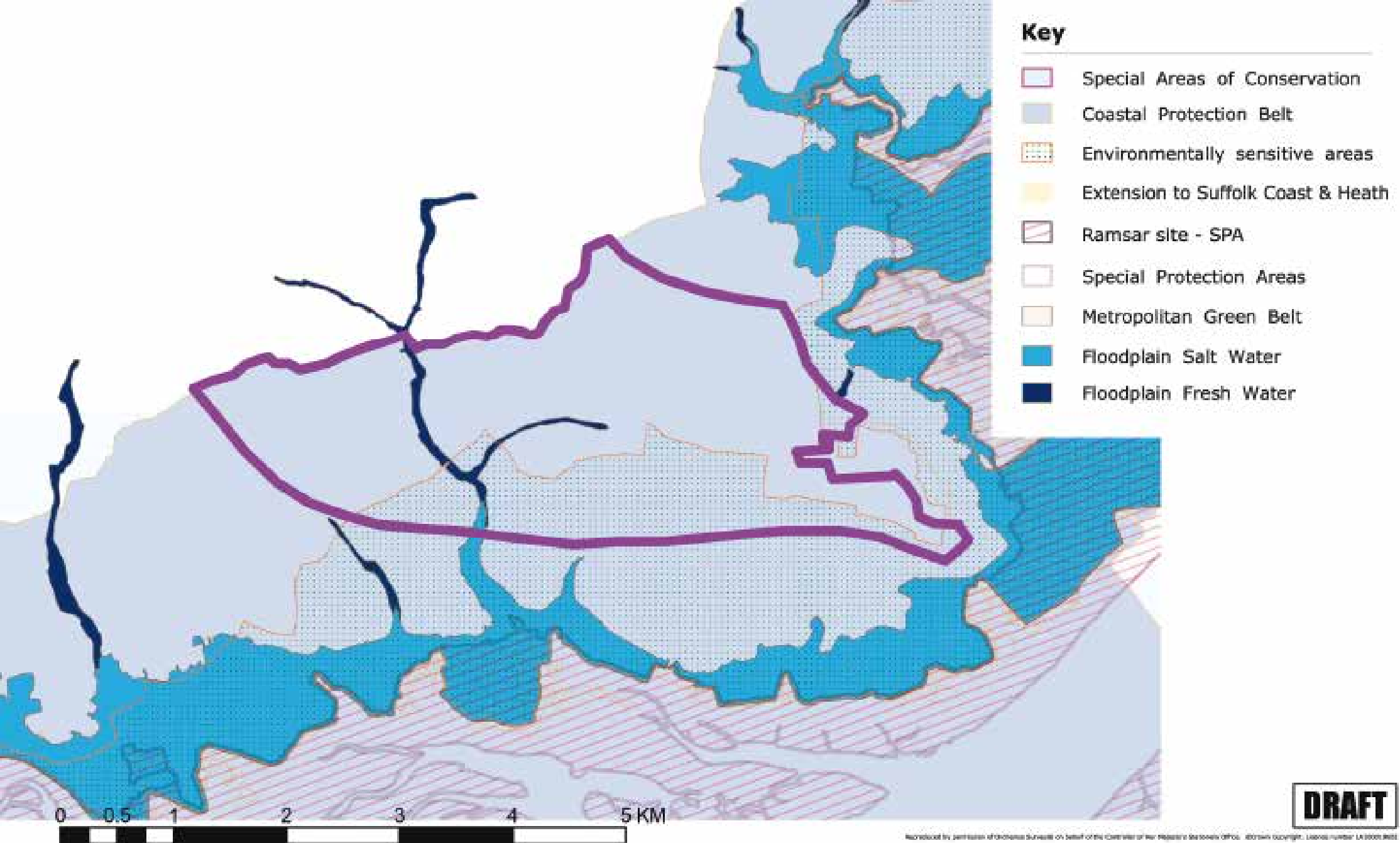
Key

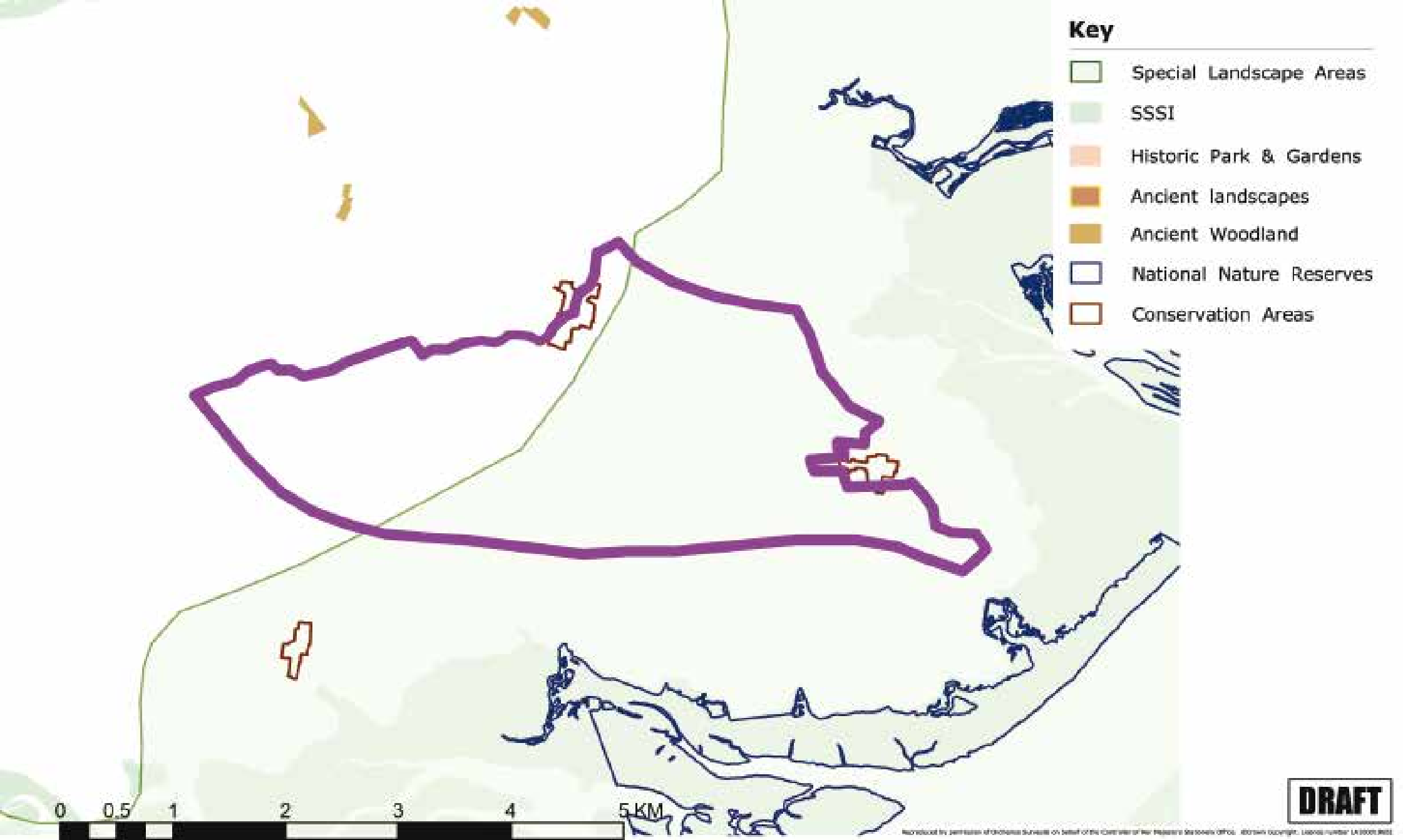
-  Diverse Coastal Marshland
-  Enclosed Valley Sides
-  Intertidal Salt Marsh
-  Mixed Marshland Edge
-  River Terrace Farmlands
-  Rolling Clay Farmlands
-  Uniform Coastal Marshland
-  Unvegetated Foreshore
-  Vale-Top Farmlands


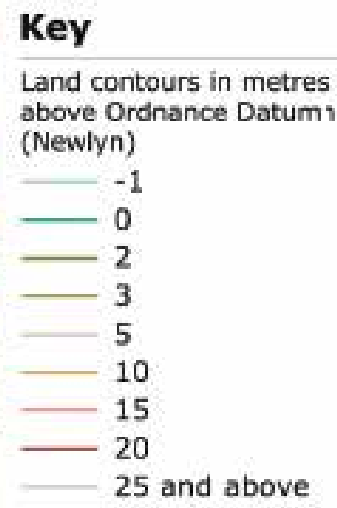


DRAFT

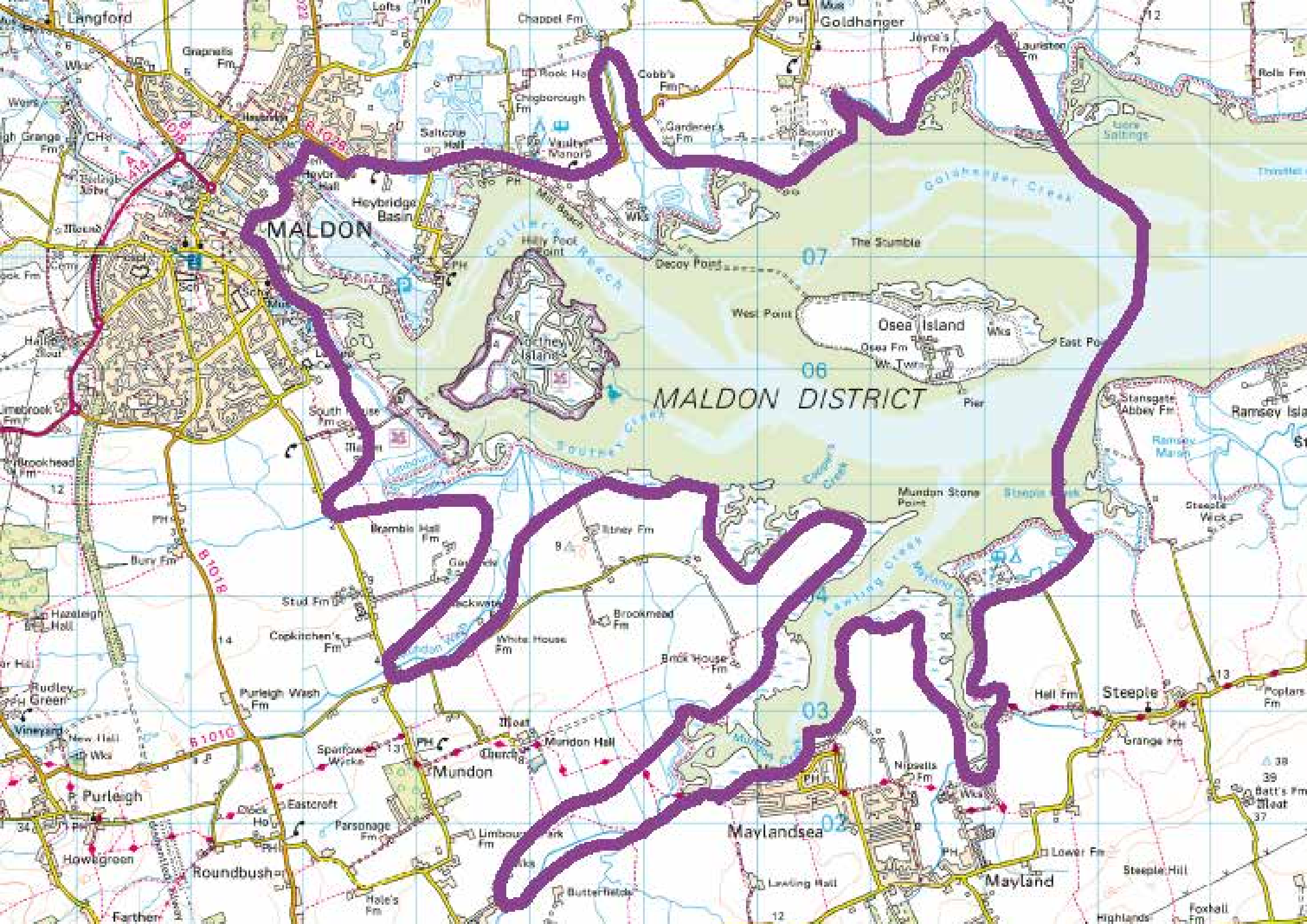
Prepared by Jerrisaiah of Technical Services on behalf of the Controller of the Registrar's and Survey Office. © Crown Copyright. License number LA 30001802







Character Area: Upper Blackwater Estuary



MALDON

MALDON DISTRICT

B1018

B1010

07

06

03

02

13

12

24

12

14

34

38

39

37

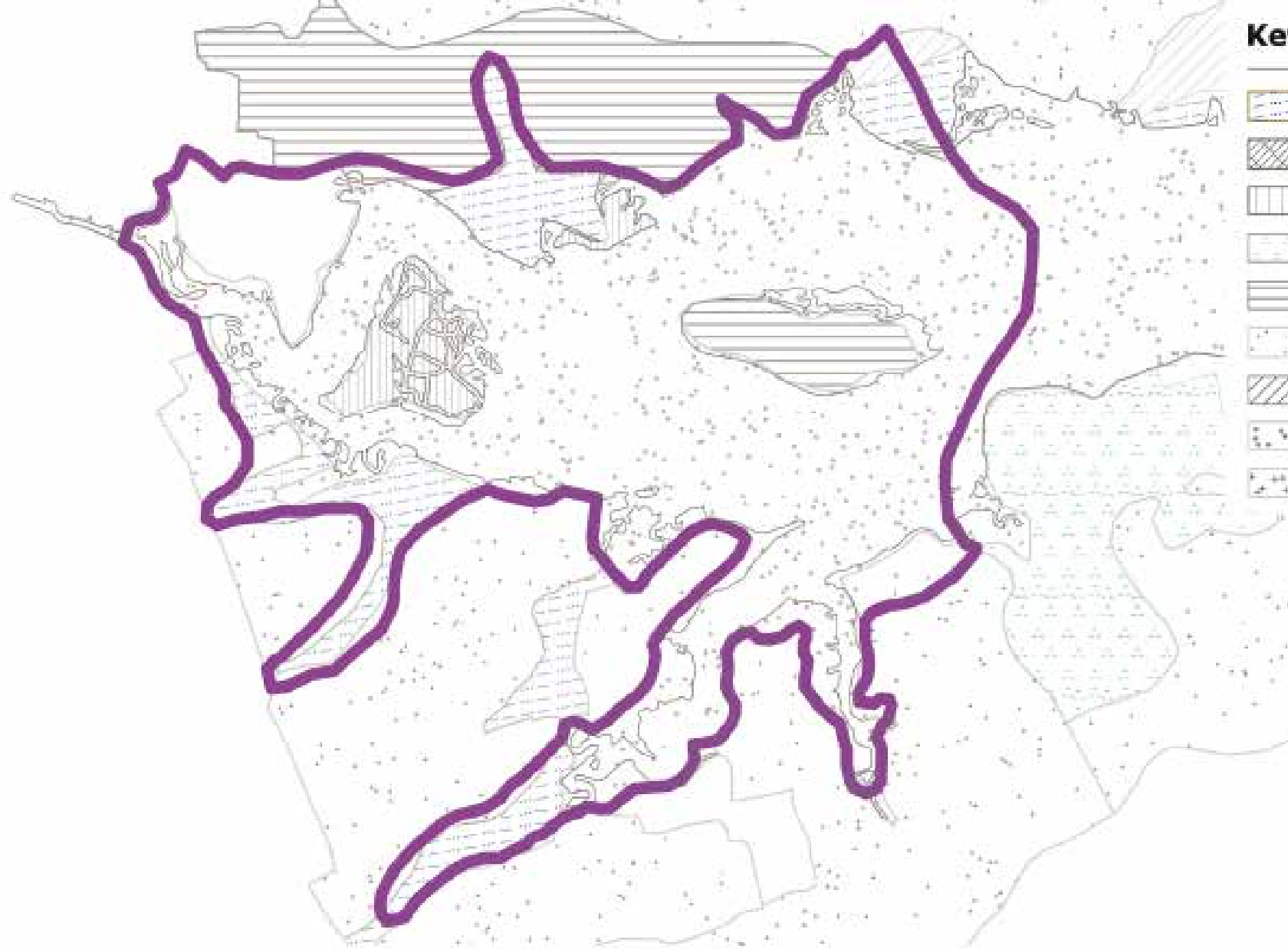
12

51

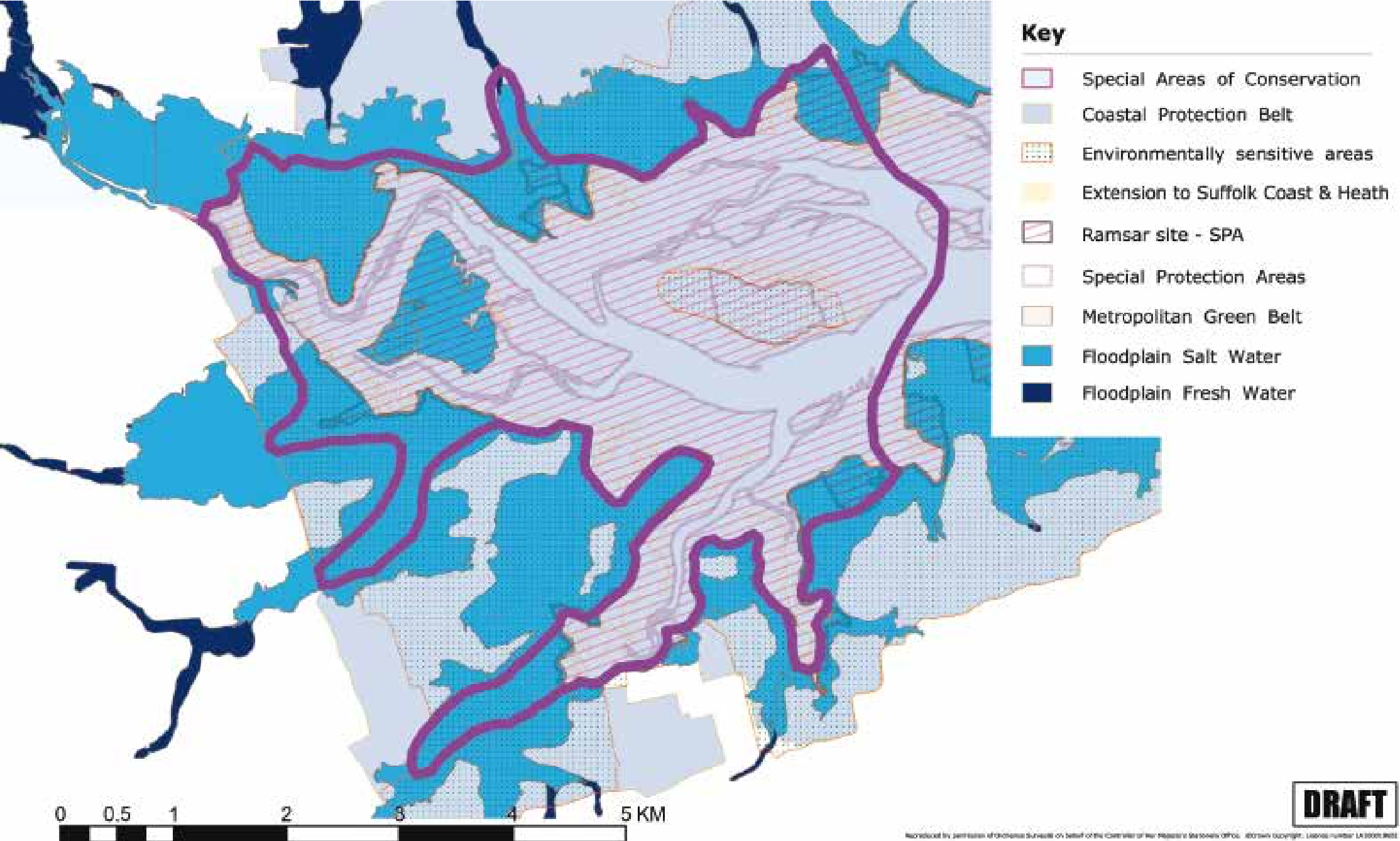
12

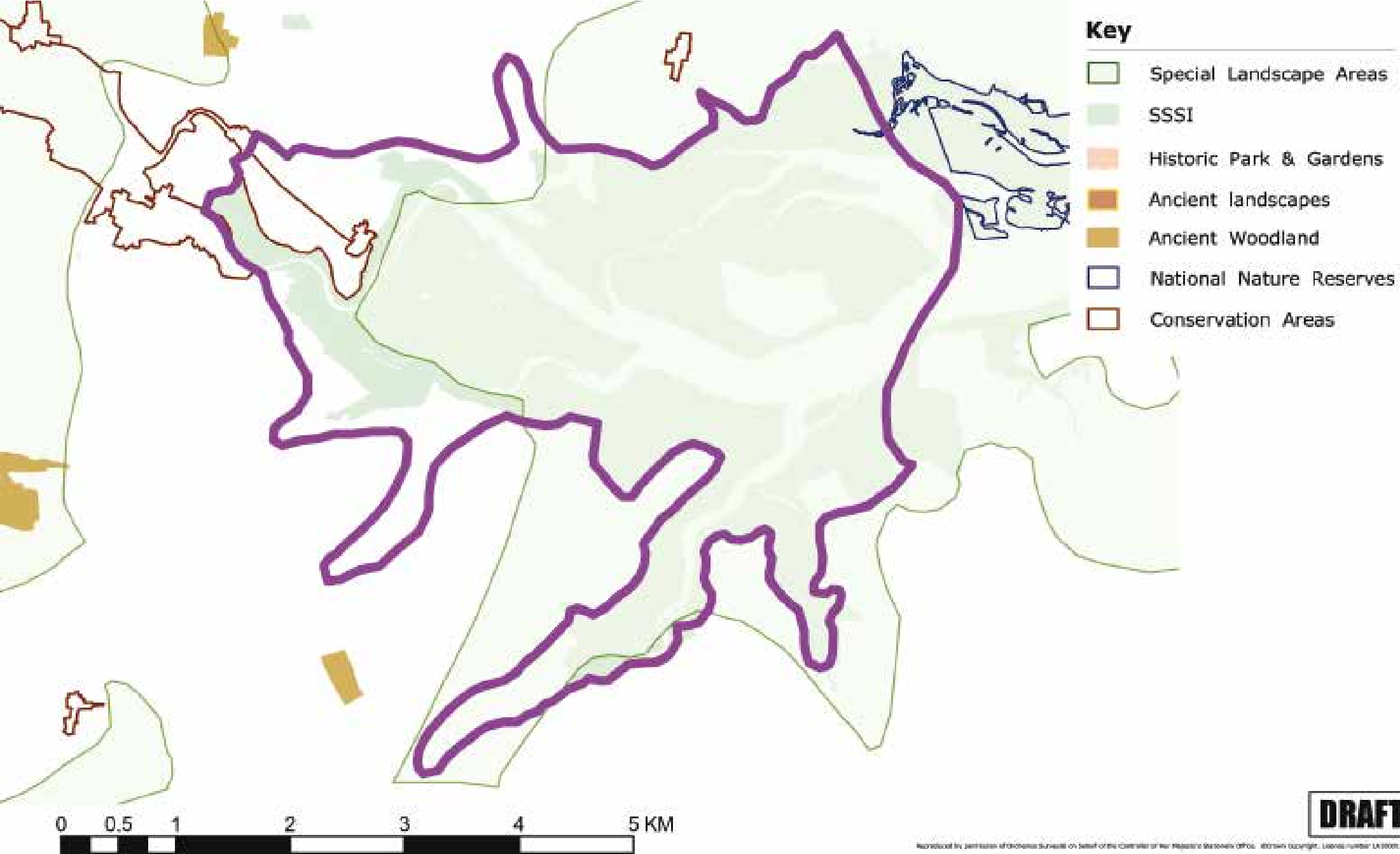
Key

- Diverse Coastal Marshland
- Enclosed Valley Sides
- Intertidal Salt Marsh
- Mixed Marshland Edge
- River Terrace Farmlands
- Rolling Clay Farmlands
- Uniform Coastal Marshland
- Unvegetated Foreshore
- Vale-Top Farmlands



DRAFT





DRAFT

Reproduced by permission of Ordnance Survey on behalf of the Controller of Her Majesty's Stationery Office. © Crown Copyright. License number LA 100019018



- Key**
- Land contours in metres above Ordnance Datum (Newlyn)
- 1
 - 0
 - 2
 - 3
 - 5
 - 10
 - 15
 - 20
 - 25 and above



Reproduced by permission of Ordnance Survey on behalf of the Controller of Her Majesty's Stationery Office. All rights reserved. Licence number 100009000

Character Area: Upper Colne Estuary

CULCHESTER

CAMVLODVNVM

A 133

34

B 1027

B 1028

35

Rifle Ranges

Danger Area

Danger Area

Birch Brook

Donyland Lodge

Cleavelands

Rowhedge

Battleswick Fm

Wivenhoe Lodge

WIVENHOE

Cemy

Ballast Quay Fm

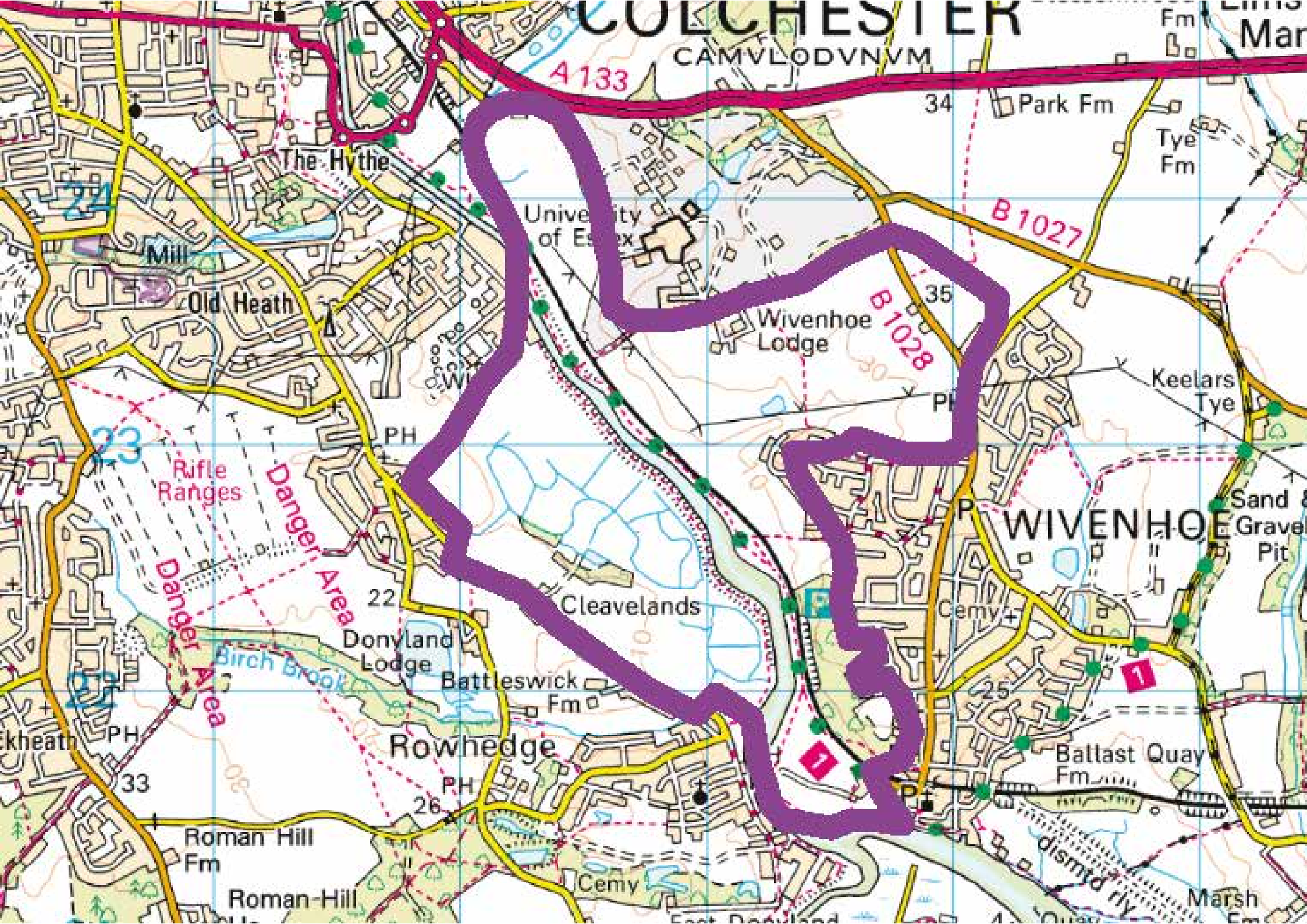
Roman Hill Fm

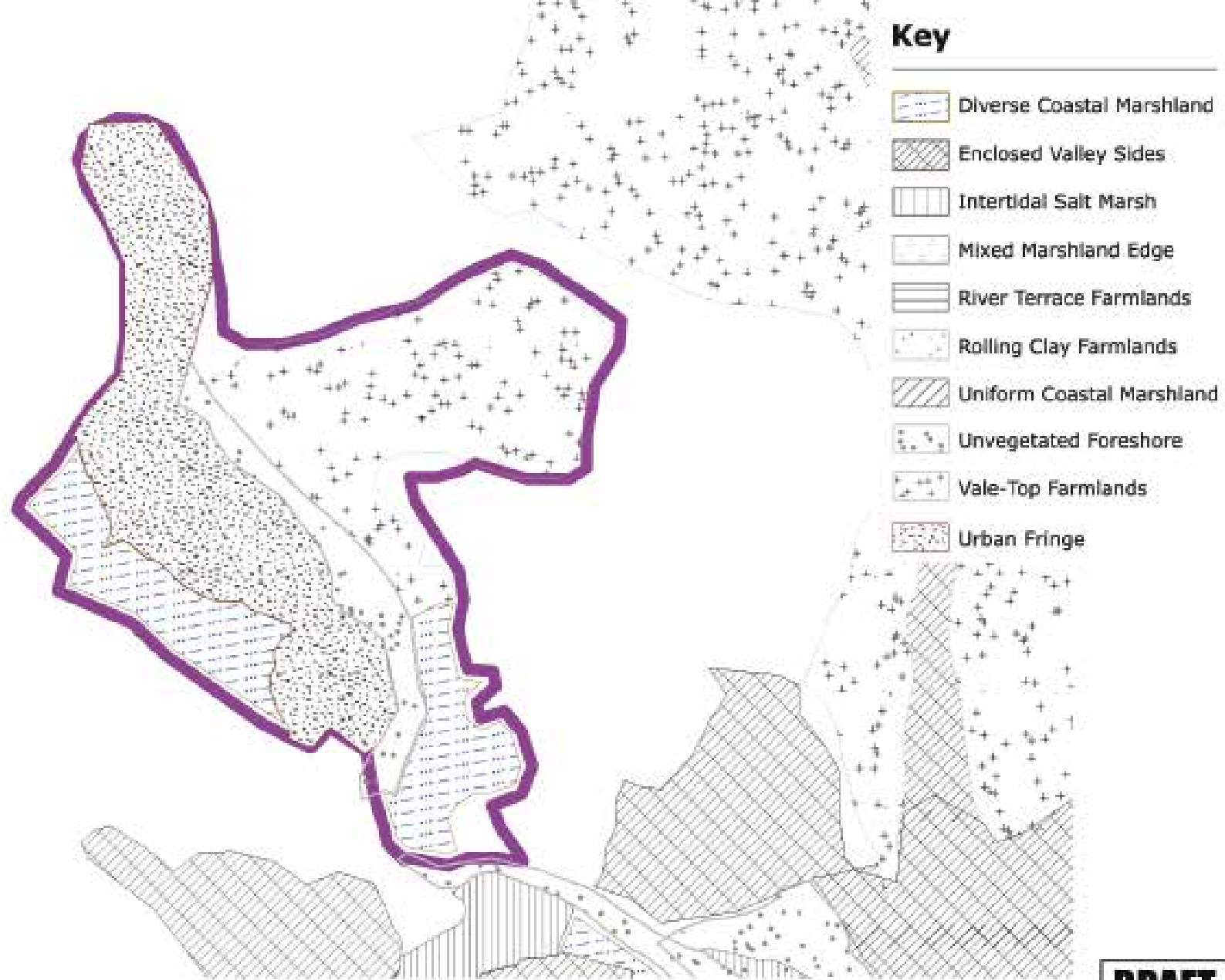
Roman Hill

Cemy

dismd ry


Marsh



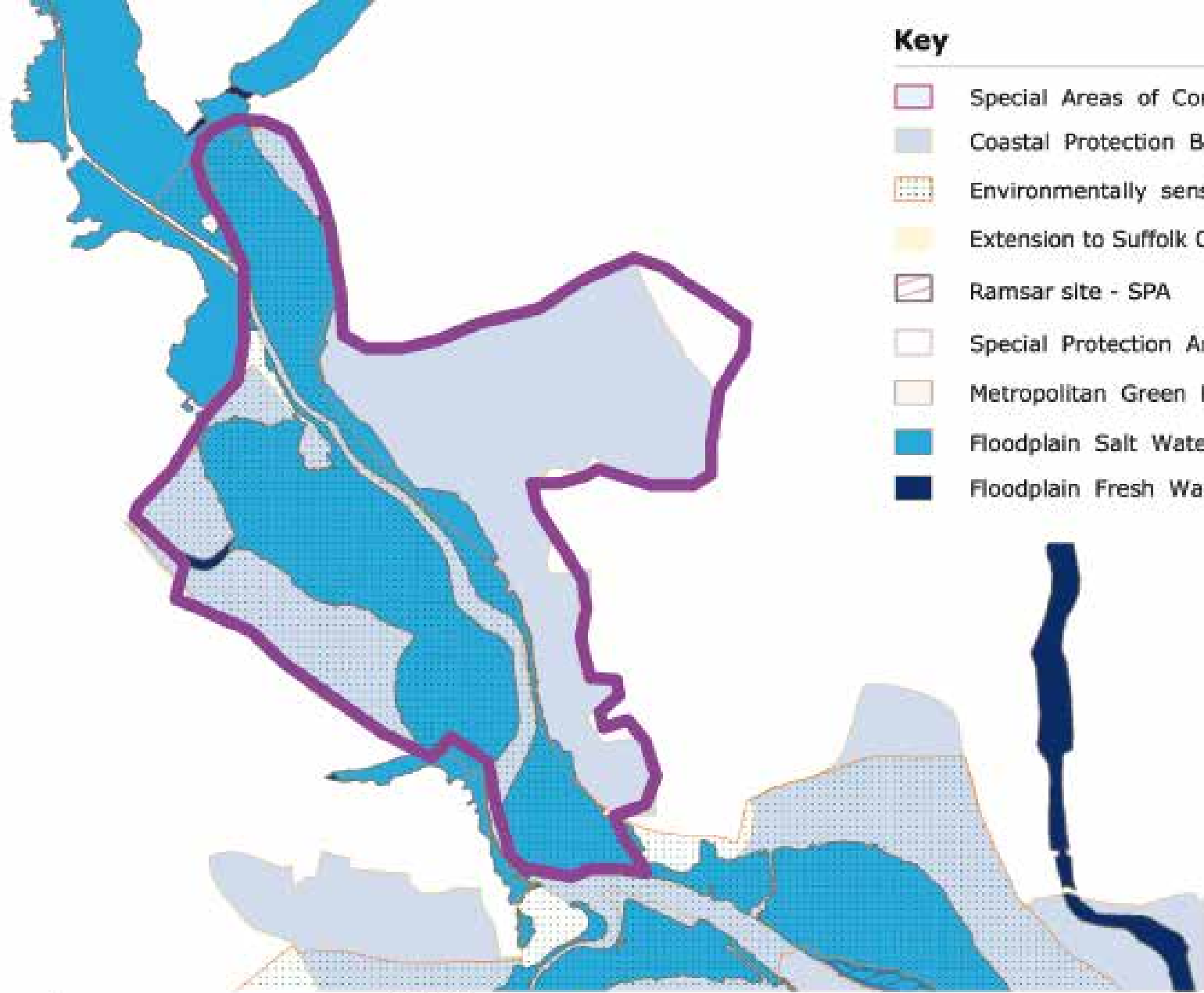


Key

- Diverse Coastal Marshland
- Enclosed Valley Sides
- Intertidal Salt Marsh
- Mixed Marshland Edge
- River Terrace Farmlands
- Rolling Clay Farmlands
- Uniform Coastal Marshland
- Unvegetated Foreshore
- Vale-Top Farmlands
- Urban Fringe



DRAFT



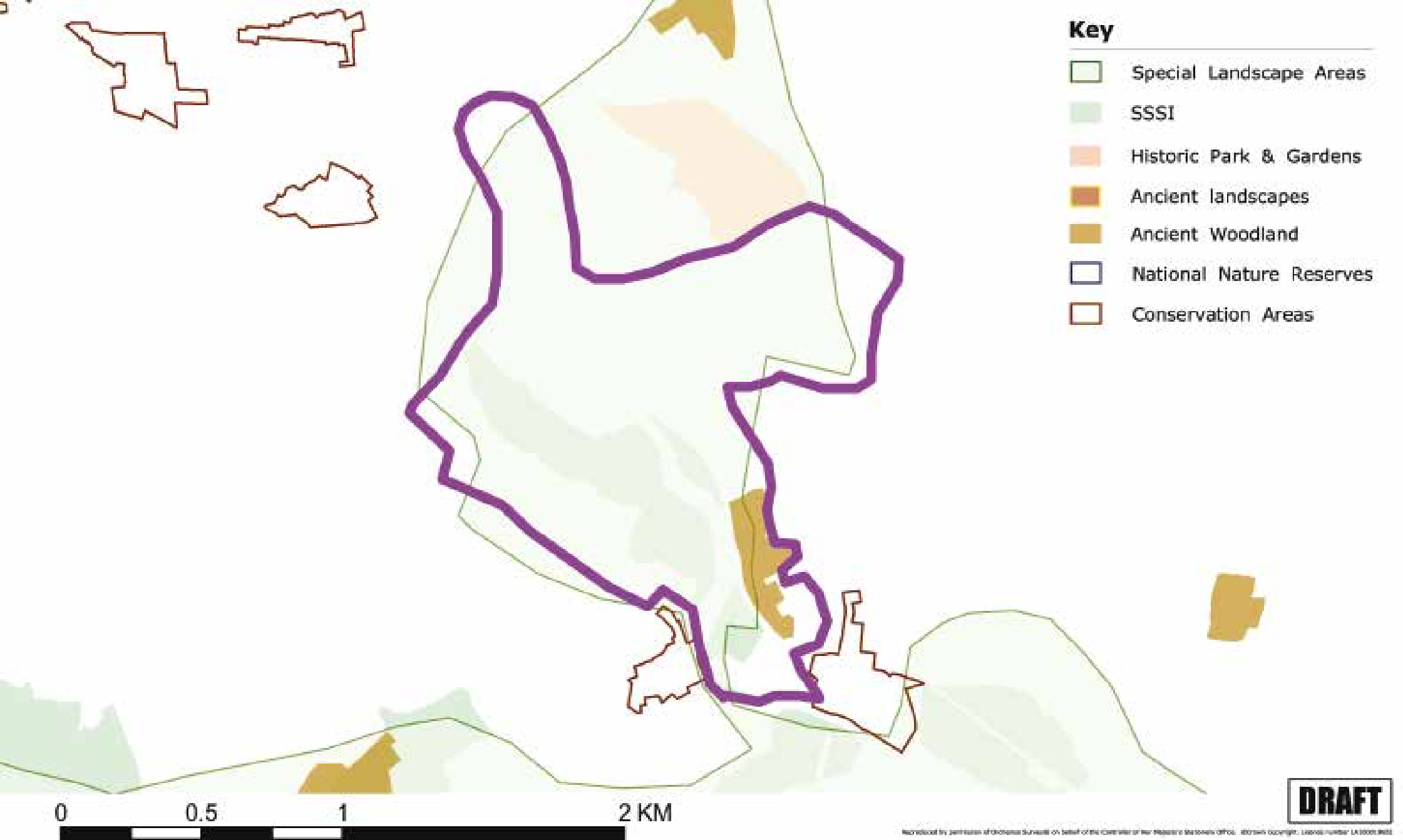
Key

-  Special Areas of Conservation
-  Coastal Protection Belt
-  Environmentally sensitive areas
-  Extension to Suffolk Coast & Heath
-  Ramsar site - SPA
-  Special Protection Areas
-  Metropolitan Green Belt
-  Floodplain Salt Water
-  Floodplain Fresh Water



DRAFT

Prepared by Jarralson of Ordnance Survey on behalf of the Controller of the Register of Protected Areas. © Crown Copyright. License number LA 00001800





Key

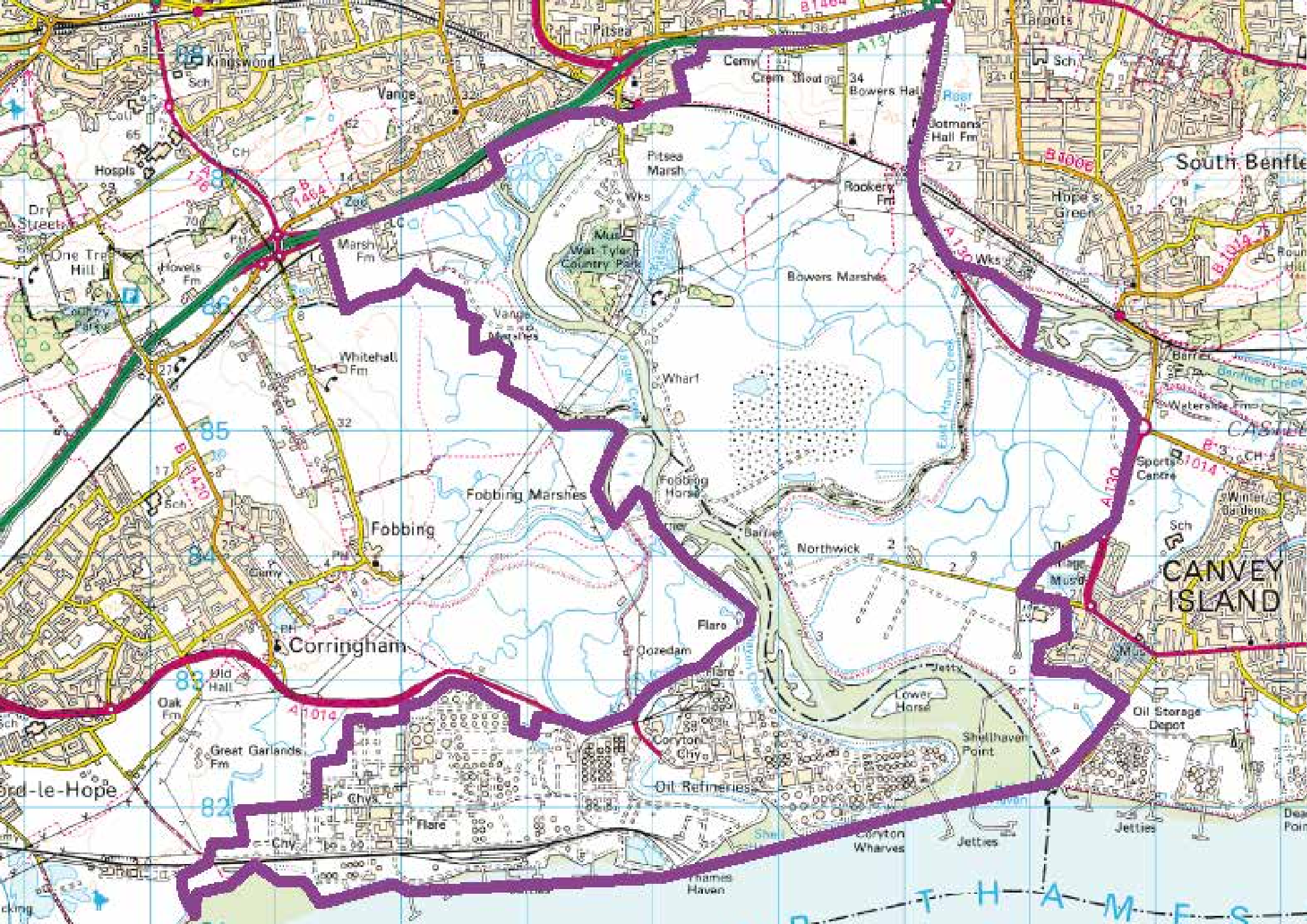
Land contours in metres above Ordnance Datum 1 (Newlyn)

- 1
- 0
- 2
- 3
- 5
- 10
- 15
- 20
- 25 and above

0 0.5 1 2 KM

Reproduced by permission of Ordnance Survey on behalf of the Controller of Her Majesty's Stationery Office. © Crown Copyright. Licence number 100009383

Character Area: W Canvey Shellhaven



South Benfleet

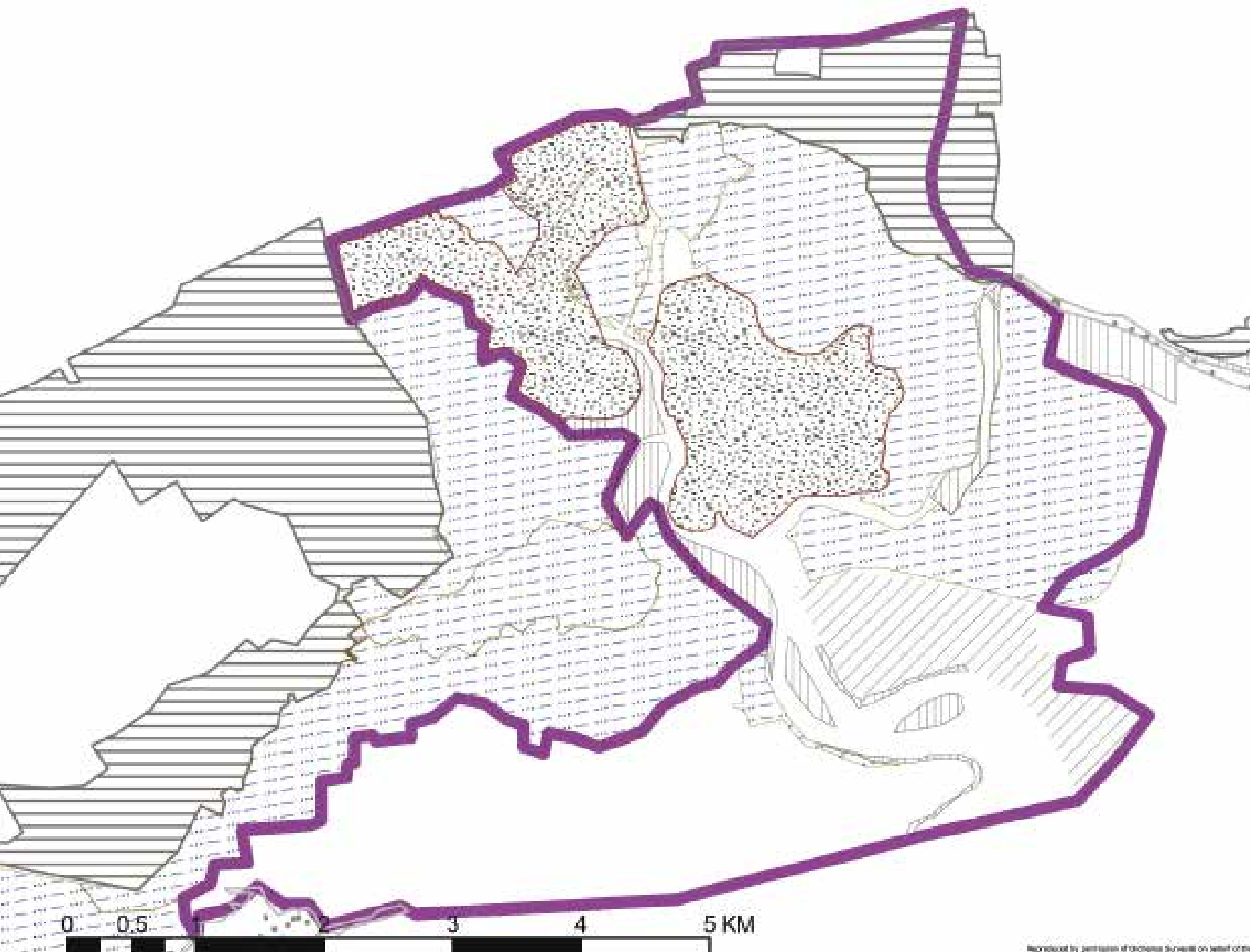
CANVEY ISLAND

RIVER THAMES


Kingswood
Vange
Fobbing
Corringham
Mid Hall
Great Garlands
Chy
Flare
Coryton

Pitsea
Marsh
Wks
Mud
Wat Tyler
Country Park
Wharf
Fobbing
Marshes
Fobbing
Horse
Barrow
Northwick
Flare
Coryton
City
Oil Refineries
Shellhaven
Point
Jetties
Coryton
Wharves

Bowers
Hall
Bowers
Marshes
Wks
Sports
Centre
Page
Museum
Oil Storage
Depot
Jetties
Dead
Point

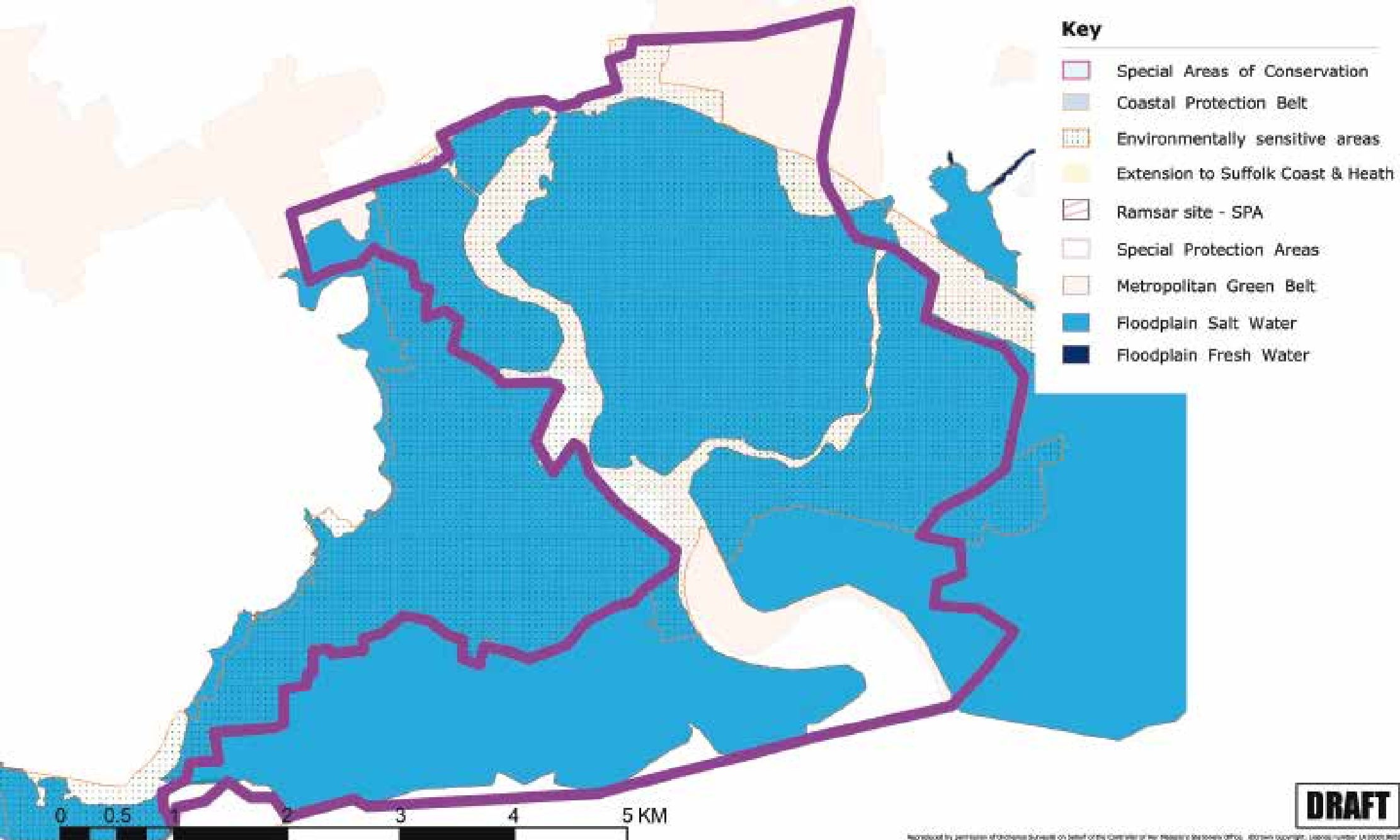


- ### Key
-  Diverse Coastal Marshland
 -  Enclosed Valley Sides
 -  Intertidal Salt Marsh
 -  Mixed Marshland Edge
 -  River Terrace Farmlands
 -  Rolling Clay Farmlands
 -  Uniform Coastal Marshland
 -  Unvegetated Foreshore
 -  Vale-Top Farmlands
 -  Urban Fringe

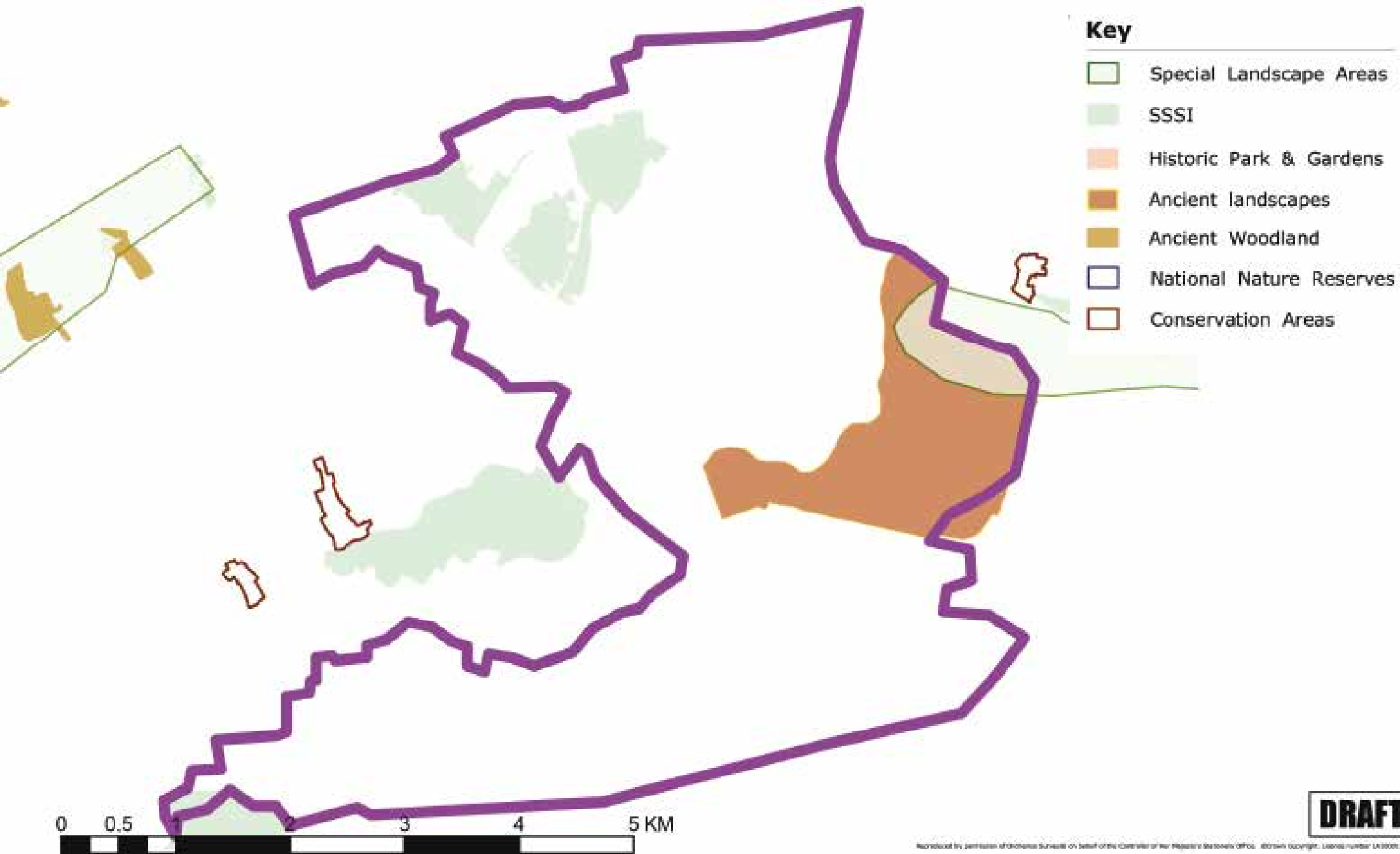


DRAFT

Reproduced by permission of Ordnance Survey on behalf of the Controller of Her Majesty's Stationery Office. © Crown Copyright. Licence number LA 100019025



DRAFT



DRAFT

Reproduced by permission of Ordnance Survey on behalf of the Controller of Her Majesty's Stationery Office. © Crown Copyright. License number LA 100019025



Key

Land contours in metres above Ordnance Datum (Newlyn)

- 1
- 0
- 2
- 3
- 5
- 10
- 15
- 20
- 25 and above



Appendix B:
Field Survey Sheet Template

Appendices

CONTENTS

- Preface
- Executive Summary
- Landscape Framework
- Part One. Landscape Character Types
- Part Two. Landscape Character Areas
- Bibliography
- Consultees
- Appendices

MID ESSEX LANDSCAPE ASSESSMENT: FIELD SURVEY SHEET		
<i>Date</i>	<i>Location</i>	Ref. No.
<i>Weather</i>	Photo Nos.	
Brief description		
Annotated sketch		
VISUAL CHARACTER:		In what way do the following contribute to local character and sense of place
Landform	Dominant	Flat, rolling, cliff, coast, estuary, low-lying
	Apparent	
	Insignificant	
Land-cover	Dominant	Arable, pasture, marsh, mudflat, dune, beach, built, industry
	Apparent	
	Insignificant	
Enclosure pattern	Dominant	Key visual elements, pattern
	Apparent	
	Insignificant	
Settlement and buildings	Dominant	Key visual elements, pattern
	Apparent	
	Insignificant	
Natural features	Prominent	Rivers, streams, ponds, isolated trees, clumps/copses, scrub
	Widespread	
	Localised	
	Insignificant	
Field	Prominent	Ditches, dykes, creeks, hedges, fences, shelterbelts

CONTENTS

[Preface](#)
[Executive Summary](#)
[Landscape Framework](#)
[Part One. Landscape Character Types](#)
[Part Two. Landscape Character Areas](#)
[Bibliography](#)
[Consultees](#)
[Appendices](#)

Appendices

boundaries	Widespread Localised Insignificant	
Other features	Prominent Widespread Localised Insignificant	Buildings, ruins, masts, pylons, quays, sea walls, boats ,roads, paths, railway
AESTHETICS		
Scale	Intimate Small Medium large	
Colour		
Views	Filtered Framed Open Exposed	
CULTURAL INTEGRITY AND VISUAL UNITY:		Assess impact of recent change and note significance of any incongruous features
Change of use	Widespread Localised Insignificant	
Cultural pattern	Intact Modified Fragmented	
Visual Impact	High Moderate Low	
ECOLOGICAL INTEGRITY		How well does the countryside function as habitat for wildlife
Habitat network	Extensive Linked areas Declining Relic	
Intensity of Use	High Moderate Low	